SEE SHEET IL1 FOR INDEX OF SHEETS

SHEET NO.	SHEET NO.
1	36

CHARLESTON COUNTY
SOUTH CAROLINA

PROPOSED PLANS FOR:
CHARLESTON COUNTY
MAYBANK HIGHWAY IMPROVEMENTS
S.C. RTE. 700 (MAYBANK HIGHWAY)

Design Reference for these plans is the:

2021

SCDOT Roadway Design Manual

NPDES PERMIT INFORMATION

Disturbed Area = 1.3 Acre(s)

Project Area = 3.3 Acre(s)

Approximate Location of Roadway is:

Begin
Latitude 32° 44' 44" N
Longitude 80° 02' 09" W

End
Latitude 32° 45' 06" N
Longitude 80° 01' 41" W

Hydraulic and NPDES Design provided by:

HDR ENGINEERING, INC.

Designs may be obtained from Charleston County

Hydraulic Design Reference for these plans is the:

2009

Edition of SCDOT's "Requirements for Hydraulic Design Studies"

SURVEY STA. 234+63.34
S.C. RTE. 700 (MAYBANK HWY.)
BEGIN CONSTRUCTION

SURVEY STA. 267+81.71
S.C. RTE. 700 (MAYBANK HWY.)
END CONSTRUCTION

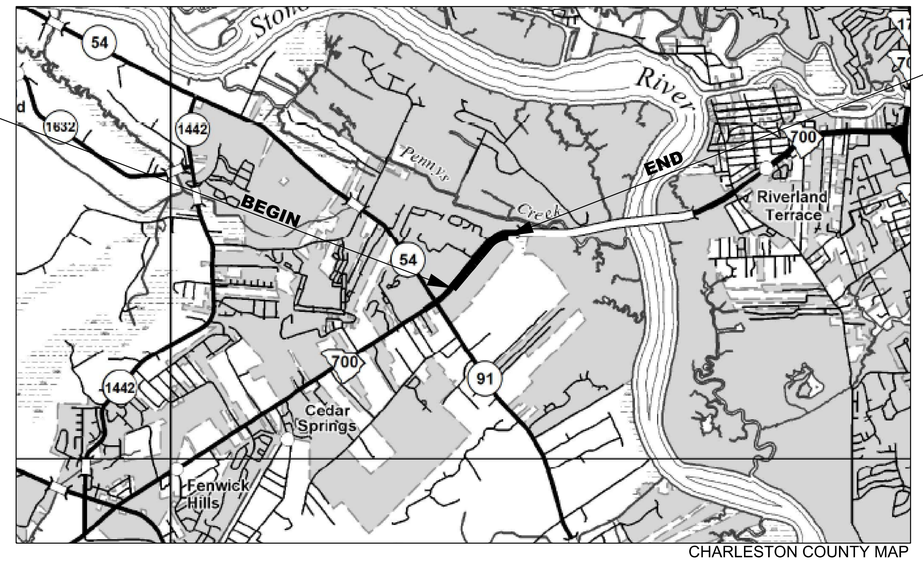

CHARLESTON COUNTY MAP

ENVIRONMENTAL PERMIT INFORMATION

USACE PERMIT	X YES	NO	
NEPA DOCUMENT	YES	X NO	
401 CERTIFICATION	X YES	NO	
OCRM CAP	YES	X NO	
NAVIGABLE WATERS	SC	USCG	USACE X N/A

3 DAYS BEFORE DIGGING IN SOUTH CAROLINA

CALL 811

SOUTH CAROLINA 811 (SC811)
WWW.SC811.COM
ALL UTILITIES MAY NOT BE A MEMBER OF SC811

RAILROAD INVOLVEMENT?
YES / NO

TRAFFIC DATA

SC 700

2028 ADT 36,550 *

2048 ADT 44,600 *

TRUCKS 3 %

* NOTE: DRAFT ADT PROVIDED. TRAFFIC DATA TO BE FINALIZED PRIOR TO R/W PLAN SUBMITTAL.

LAYOUT
SCALE: 1"=3000'

	SC-700	SIDEROADS	TOTALS	
NET LENGTH OF ROADWAY	0.628	0.000	0.628	MILES
NET LENGTH OF BRIDGES	0.000	0.000	0.000	MILES
NET LENGTH OF PROJECT	0.628	0.000	0.628	MILES
LENGTH OF EXCEPTIONS	0.000	0.000	0.000	MILES
GROSS LENGTH OF PROJECT	0.628	0.000	0.628	MILES

EQUALITIES IN STATIONING:
STA. 250+00.92 S.C. RTE. 700 RELOC. BK =
STA. 250+00.82 S.C. RTE. 700 AH

NOTE: EXCEPT AS MAY OTHERWISE BE SPECIFIED ON THE PLANS OR IN THE SPECIAL PROVISIONS, ALL MATERIALS AND WORKMANSHIP ON THIS PROJECT SHALL CONFORM TO THE SOUTH CAROLINA DEPARTMENT OF TRANSPORTATION STANDARD SPECIFICATIONS FOR HIGHWAY CONSTRUCTION (2007 EDITION) AND THE STANDARD DRAWINGS FOR ROAD CONSTRUCTION IN EFFECT AT THE TIME OF LETTING.

PLANS PREPARED BY:

HDR ENGINEERING INC.

4400 LEEDS AVENUE
SUITE 450
NORTH CHARLESTON, SC
843-414-3700

ENGINEER OF RECORD

PRELIMINARY PLANS

NOT FOR CONSTRUCTION

FOR CONSTRUCTION : _____ _____ DATE

PLOT DRIVER: pdf-fullsize.plt
USER: BHELSEL
FILE: c:\pwworking\east01\d433777\Maybank_Hwy_TITLE_SHT.dgn
DATE: 8/28/2025
PEN TABLE: depo.tbl
TIME: 3:29:02 PM

FED. RD. DIV NO.	STATE	COUNTY	PROJECT NO.	ROAD/ROUTE NO.	SHEET NO.
3	S.C.	CHARLESTON	T.B.D.	SC 700	IL1

INDEX OF SHEETS

SHEET NO.	DESCRIPTION	SHEET SUBTOTALS
1	TITLE SHEET	1
IL1	INDEX/LAYOUT SHEET	1
3-3C	TYPICAL SECTIONS AND MISC. DETAILS	4
5A	REFERENCE DATA SHEET	1
6-12	PLAN SHEETS	7
13-15	PROFILE SHEETS	3
X1-X15	CROSS SECTIONS	19
	TOTAL SHEETS	36

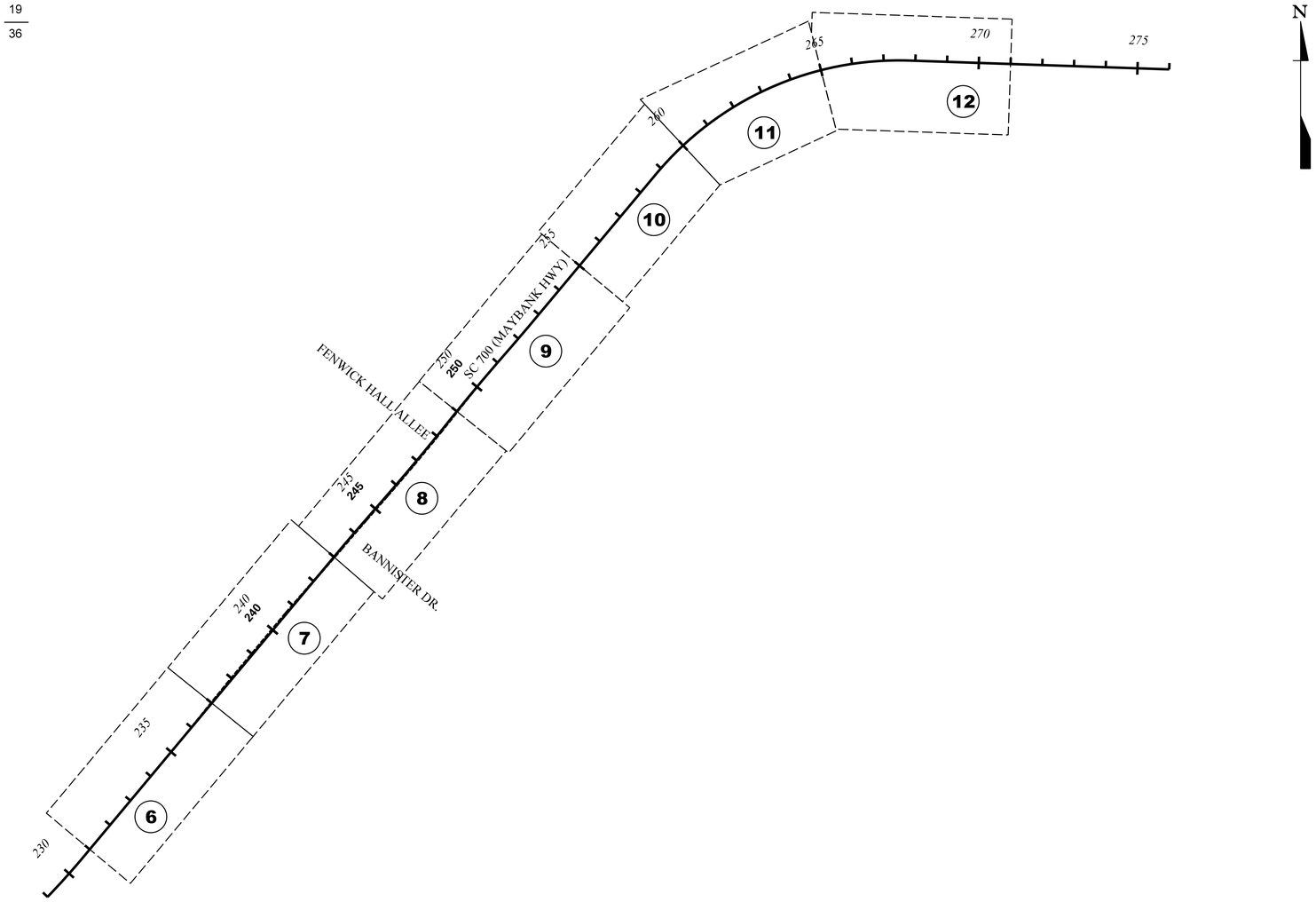

PLOT DRIVER: pdf-fullsize.plt
USER: ABRYAN
FILE: c:\pwworking\east01\d4333777\Maybank_Hwy_INDEX_LAYOUT.dgn
DATE: 08\27\25
PEN TABLE: depo.tbl
TIME: 4:36:56 PM

CHARLESTON COUNTY
SOUTH CAROLINA

HDR ENGINEERING INC.

4400 LEEDS AVENUE
SUITE 450
NORTH CHARLESTON, SC
843-414-3700

PRELIMINARY PLANS

NOT FOR CONSTRUCTION

REV. NO.	BY	DATE	DESCRIPTION OF REVISION
4			
3			
2			
1			

TOPO. _____ DATE _____
DWG. _____ DATE _____
R/W _____ DATE _____

PLAN SCALE 1" = 200'
0 100 200 400

CHARLESTON COUNTY

MAYBANK HIGHWAY

INDEX / LAYOUT SHEET

S.C. 700

FED. RD. DIV NO.	STATE	COUNTY	PROJECT NO.	ROAD/ROUTE NO.	SHEET NO.
3	S.C.	CHARLESTON	T.B.D.	SC 700	3

TYPICAL SECTION OF IMPROVEMENT
CHARLESTON COUNTY, SC

NOTES:

PAVEMENT WIDTHS VARY, SEE PLANS.

CURB RAMPS AND DETECTABLE WARNING SURFACES ARE TO BE CONSTRUCTED IN ACCORDANCE WITH STANDARD DRAWINGS 720-901-01 THROUGH 720-993-32.

SEE STANDARD DRAWING NO. 720-105-01 FOR DETAIL OF VERT. FACE CONCRETE CURB & GUTTER (2.0').

SEE PLANS FOR LOCATIONS OF CURB & GUTTER.

ADD 3.75' IF GUARDRAIL IS USED.

SLOPES MAY VARY, REFER TO CROSS SECTIONS.

NOTE: OMIT MILL & OVERLAY LT. SIDE ONLY FROM STA. 234+63.34 TO STA. 236+01.92

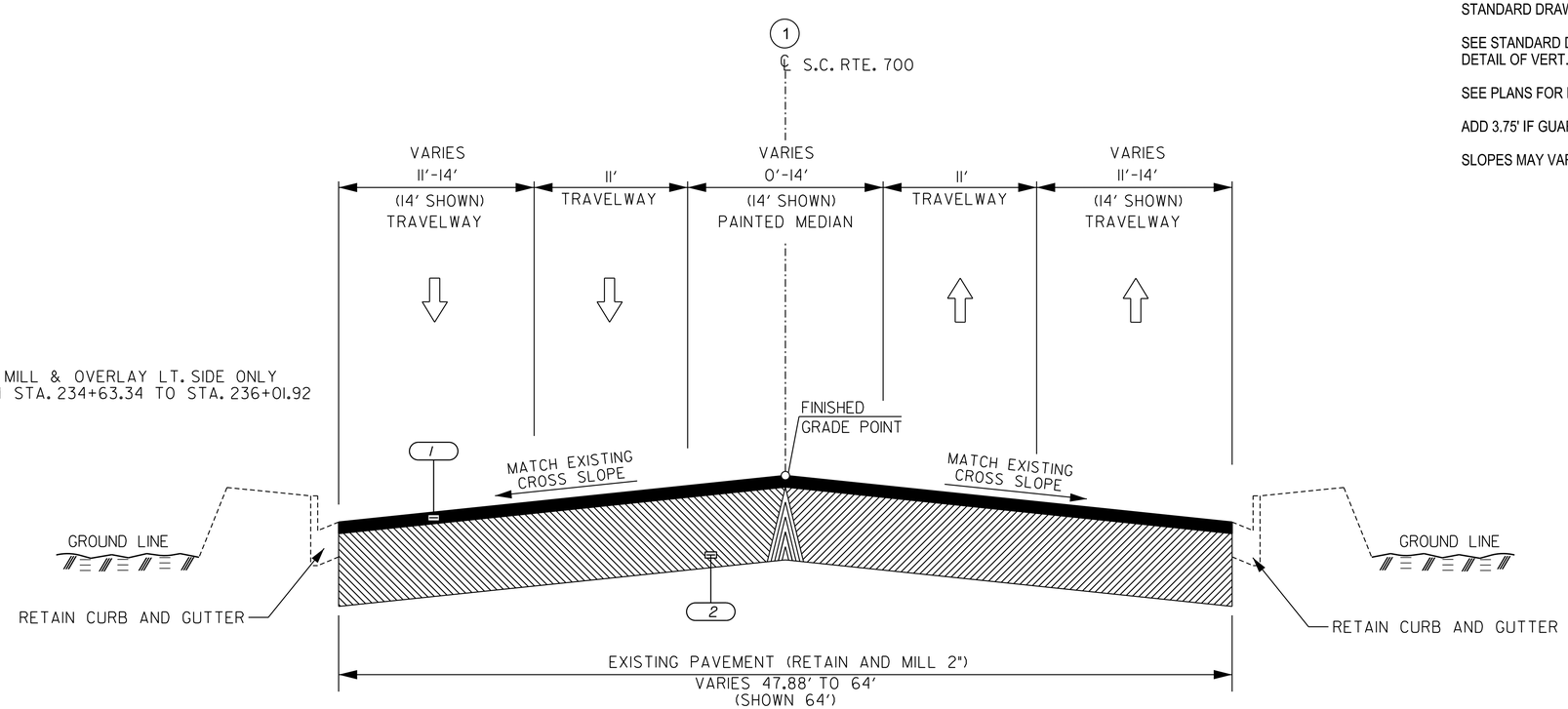

USE THIS SECTION ON:
S.C. RTE. 700 (MAYBANK HWY.)
STA. 234+63.34 TO STA. 236+01.92
STA. 263+93.90 TO STA. 267+81.71

FUNCTIONAL CLASS

URBAN MINOR ARTERIAL

PAVEMENT LEGEND

1 — HOT MIX ASPHALT SURFACE COURSE (TYPE B) (200 PSY)

2 — EXISTING PAVEMENT (RETAIN AND MILL 2")

CHARLESTON COUNTY SOUTH CAROLINA

HDR ENGINEERING INC.

4400 LEEDS AVENUE
SUITE 450
NORTH CHARLESTON, SC
843-414-3700

PRELIMINARY PLANS

NOT FOR CONSTRUCTION

RTE. 700	DESIGN SPEED	
MPH	FROM STA.	TO STA.
40	234+63.34	258+76.32
45	258+76.32	267+81.71
EXCEPTIONS TO DESIGN SPEED		

PAVEMENT DESIGN

CHARLESTON COUNTY

MAYBANK HIGHWAY

TYPICAL SECTION

U.S. 701 SCALE: 1"V=1', 1"H=5'

PLOT DRIVER: pdf-fullsize.plt
USER: ABRYAN
FILE: c:\pwworking\east01\d433777\Maybank_Hwy_TYPICAL_SHEETS.dgn
DATE: 08\27\25
PEN TABLE: depo.tbl
TIME: 4:37:00 PM

FED. RD. DIV NO.	STATE	COUNTY	PROJECT NO.	ROAD/ROUTE NO.	SHEET NO.
3	S.C.	CHARLESTON	T.B.D.	SC 700	3A

TYPICAL SECTION OF IMPROVEMENT
CHARLESTON COUNTY, SC

NOTES:

PAVEMENT WIDTHS VARY, SEE PLANS.

CURB RAMPS AND DETECTABLE WARNING SURFACES ARE TO BE CONSTRUCTED IN ACCORDANCE WITH STANDARD DRAWINGS 720-901-01 THROUGH 720-993-32.

SEE STANDARD DRAWING NO. 720-105-01 FOR DETAIL OF VERT. FACE CONCRETE CURB & GUTTER (2.0').

SEE PLANS FOR LOCATIONS OF CURB & GUTTER.

* ADD 3.75' IF GUARDRAIL IS USED.

** SLOPES MAY VARY, REFER TO CROSS SECTIONS.

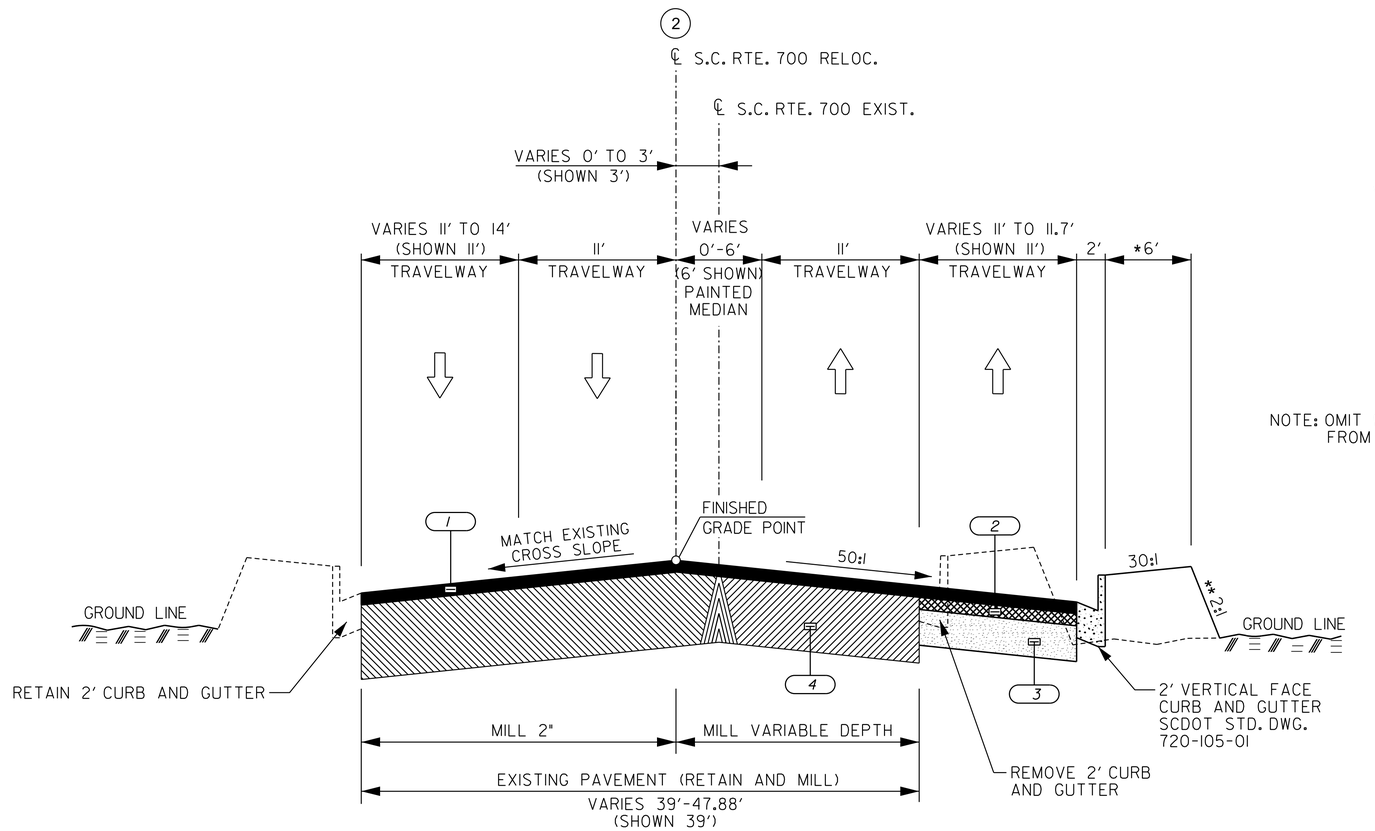

NOTE: OMIT WIDENING AND NEW CURB AND GUTTER FROM STA. 236+01.392 TO STA. 237+73.43

USE THIS SECTION ON:
S.C. RTE. 700 (MAYBANK HWY.) RELOC.
STA. 236+01.92 TO STA. 242+25.40

FUNCTIONAL CLASS
URBAN MINOR ARTERIAL

PAVEMENT LEGEND

1. HOT MIX ASPHALT SURFACE COURSE (TYPE B) (200 PSY)
2. HOT MIX ASPHALT INTERMEDIATE COURSE (TYPE B) (T.B.D.)
3. HOT MIX ASPHALT BASE COURSE (TYPE A) (T.B.D.)
4. EXISTING PAVEMENT (RETAIN AND MILL)

CHARLESTON COUNTY
SOUTH CAROLINA

HDR ENGINEERING INC.

4400 LEEDS AVENUE
SUITE 450
NORTH CHARLESTON, SC
843-414-3700

PRELIMINARY PLANS

NOT FOR CONSTRUCTION

RTE. 700	DESIGN SPEED	
MPH	FROM STA.	TO STA.
40	234+63.34	258+76.32
45	258+76.32	267+81.71
EXCEPTIONS TO DESIGN SPEED		

PAVEMENT DESIGN

CHARLESTON COUNTY

MAYBANK HIGHWAY

TYPICAL SECTION

U.S. 701 SCALE: 1"V=1', 1"H=5'

PLOT DRIVER: pdf-fullsize.plt
USER: ABRYAN
FILE: c:\pwworking\east01\d433777\Maybank_Hwy-TYPICAL_SHEETS.dgn
DATE: 08\27\25
PEN TABLE: depo.tbl
TIME: 4:37:00 PM

FED. RD. DIV NO.	STATE	COUNTY	PROJECT NO.	ROAD/ROUTE NO.	SHEET NO.
3	S.C.	CHARLESTON	T.B.D.	SC 700	3B

TYPICAL SECTION OF IMPROVEMENT
CHARLESTON COUNTY, SC

NOTES:

PAVEMENT WIDTHS VARY, SEE PLANS.

CURB RAMPS AND DETECTABLE WARNING SURFACES ARE TO BE CONSTRUCTED IN ACCORDANCE WITH STANDARD DRAWINGS 720-901-01 THROUGH 720-993-32.

SEE STANDARD DRAWING NO. 720-105-01 FOR DETAIL OF VERT. FACE CONCRETE CURB & GUTTER (2.0').

SEE PLANS FOR LOCATIONS OF CURB & GUTTER.

* ADD 3.75' IF GUARDRAIL IS USED.

** SLOPES MAY VARY, REFER TO CROSS SECTIONS.

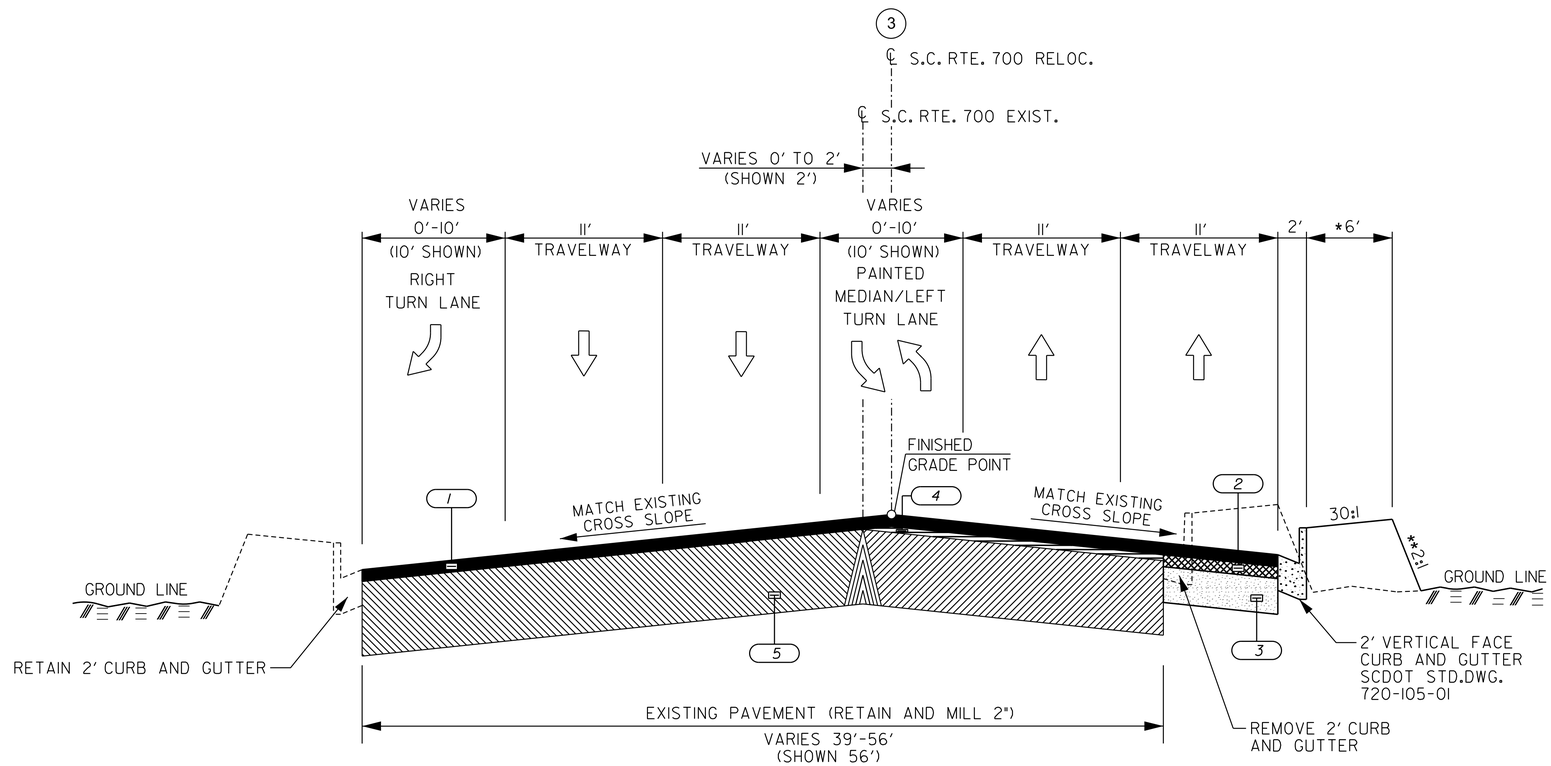

USE THIS SECTION ON:
S.C. RTE. 700 (MAYBANK HWY.) RELOC.
STA. 242+25.40 TO STA. 250+00.82

FUNCTIONAL CLASS
URBAN MINOR ARTERIAL

PAVEMENT LEGEND

1. HOT MIX ASPHALT SURFACE COURSE (TYPE B) (200 PSY)
2. HOT MIX ASPHALT INTERMEDIATE COURSE (TYPE B) (T.B.D.)
3. HOT MIX ASPHALT BASE COURSE (TYPE A) (T.B.D.)
4. HOT MIX ASPHALT SURFACE COURSE FOR BUILD-UP (TYPE E) (VAR.)
5. EXISTING PAVEMENT (RETAIN AND MILL 2")

CHARLESTON COUNTY
SOUTH CAROLINA

HDR ENGINEERING INC.

4400 LEEDS AVENUE
SUITE 450
NORTH CHARLESTON, SC
843-414-3700

PRELIMINARY PLANS

NOT FOR CONSTRUCTION

RTE. 700	DESIGN SPEED	
MPH	FROM STA.	TO STA.
40	234+63.34	258+76.32
45	258+76.32	267+81.71
EXCEPTIONS TO DESIGN SPEED		

PAVEMENT DESIGN

CHARLESTON COUNTY

MAYBANK HIGHWAY

TYPICAL SECTION

U.S. 701 SCALE: 1"V=1', 1"H=5'

PLOT DRIVER: pdf-fullsize.plt PEN TABLE: depo.tbl
USER: ABRYAN DATE: 08\27\25 TIME: 4:37:00 PM
FILE: c:\pwworking\east01\d433377\Maybank_Hwy_TYPICAL_SHEETS.dgn

FED. RD. DIV NO.	STATE	COUNTY	PROJECT NO.	ROAD/ROUTE NO.	SHEET NO.
3	S.C.	CHARLESTON	T.B.D.	SC 700	3C

TYPICAL SECTION OF IMPROVEMENT
CHARLESTON COUNTY, SC

NOTES:

PAVEMENT WIDTHS VARY, SEE PLANS.

CURB RAMPS AND DETECTABLE WARNING SURFACES ARE TO BE CONSTRUCTED IN ACCORDANCE WITH STANDARD DRAWINGS 720-901-01 THROUGH 720-993-32.

SEE STANDARD DRAWING NO. 720-105-01 FOR DETAIL OF VERT. FACE CONCRETE CURB & GUTTER (2.0').

SEE PLANS FOR LOCATIONS OF CURB & GUTTER.

* ADD 3.75' IF GUARDRAIL IS USED.

** SLOPES MAY VARY, REFER TO CROSS SECTIONS.

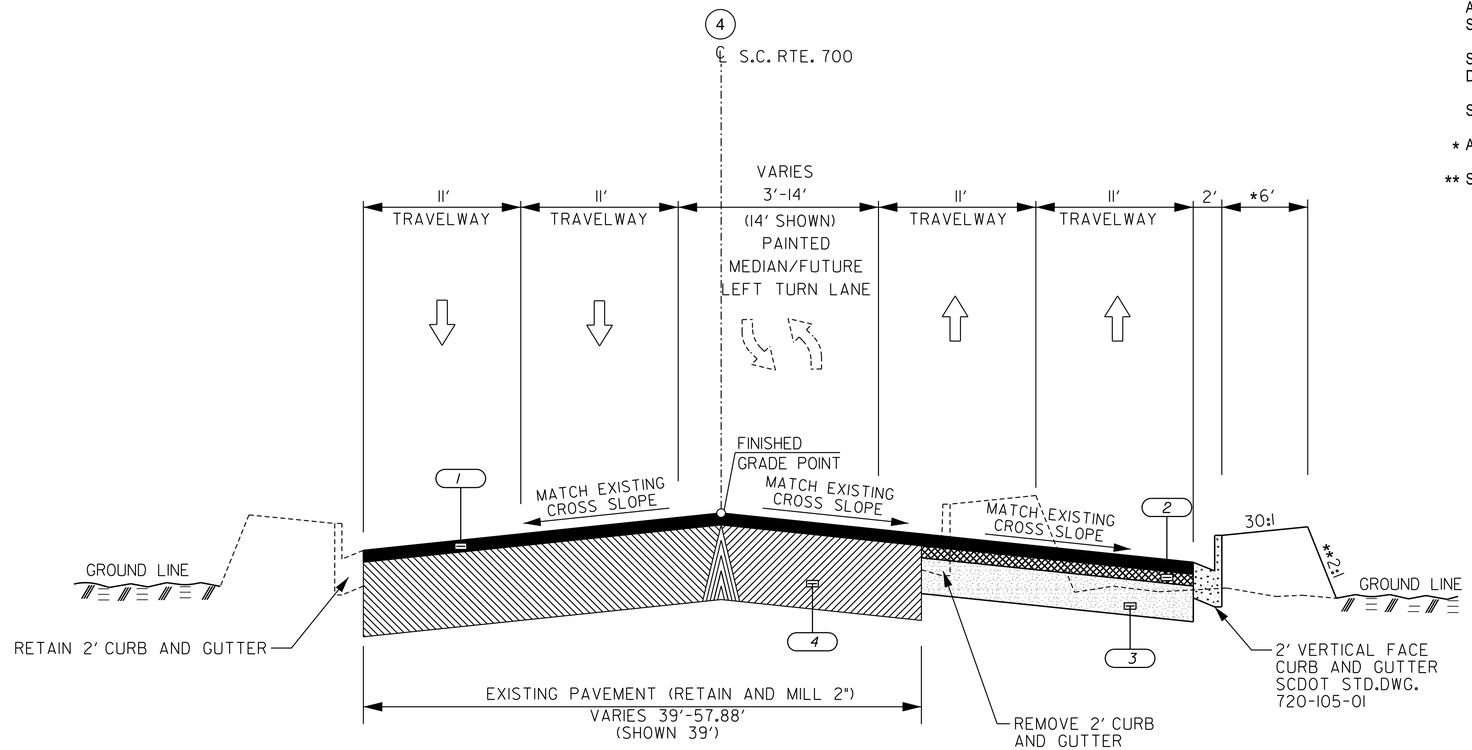

USE THIS SECTION ON:
S.C. RTE. 700 (MAYBANK HWY.)
STA. 250+00.82 TO STA. 263+93.90

FUNCTIONAL CLASS
URBAN MINOR ARTERIAL

PAVEMENT LEGEND

1. HOT MIX ASPHALT SURFACE COURSE (TYPE B) (200 PSY)
2. HOT MIX ASPHALT INTERMEDIATE COURSE (TYPE B) (T.B.D.)
3. HOT MIX ASPHALT BASE COURSE (TYPE A) (T.B.D.)
4. EXISTING PAVEMENT (RETAIN AND MILL 2")

CHARLESTON COUNTY
SOUTH CAROLINA

HDR ENGINEERING INC.

4400 LEEDS AVENUE
SUITE 450
NORTH CHARLESTON, SC
843-414-3700

PRELIMINARY PLANS

NOT FOR CONSTRUCTION

RTE. 700	DESIGN SPEED	
MPH	FROM STA.	TO STA.
40	234+63.34	258+76.32
45	258+76.32	267+81.71
EXCEPTIONS TO DESIGN SPEED		

PAVEMENT DESIGN

CHARLESTON COUNTY

MAYBANK HIGHWAY

TYPICAL SECTION

U.S. 701 SCALE: 1"V=1', 1"H=5'

PLOT DRIVER: pdf-fullsize.plt
USER: ABRYAN
FILE: c:\pwworking\east01\d433777\Maybank_Hwy-TYPICAL_SHEETS.dgn
DATE: 08\27\25
PEN TABLE: depo.tbl
TIME: 4:37:01PM

FED. RD. DIV NO.	STATE	COUNTY	PROJECT NO.	ROAD/ROUTE NO.	SHEET NO.
3	S.C.	CHARLESTON	T.B.D.	SC 700	5A

ALIGNMENT DATA

SC RTE. 700 RELOCATED

Beginning chain SC700REL description
==========

Point 101 N 333,428.73 E 2,296,511.69 Sta 236+01.92

Course from 101 to 102 N 38° 52' 41.28" E Dist 171.90

Point 102 N 333,562.54 E 2,296,619.58 Sta 237+73.81

Course from 102 to 103 N 39° 52' 41.28" E Dist 293.13

Point 103 N 333,787.49 E 2,296,807.52 Sta 240+66.94

Course from 103 to PC SC700REL-1 N 40° 57' 46.68" E Dist 266.71

Curve Data

Curve SC700REL-1
P.I. Station 243+93.69 N 334,034.82 E 2,297,021.04
Delta = 1° 03' 31.70" (RT)
Degree = 0° 52' 54.28"
Tangent = 60.04
Length = 120.08
Radius = 6,498.00
External = 0.28
Long Chord = 120.08
Mid. Ord. = 0.28
P.C. Station 243+33.65 N 333,988.89 E 2,296,982.37
P.T. Station 244+53.73 N 334,080.02 E 2,297,060.56
C.C. N 329,803.23 E 2,301,952.70
Back = N 40° 06' 06.22" E
Ahead = N 41° 09' 37.92" E
Chord Bear = N 40° 37' 52.07" E

Course from PT SC700REL-1 to PC SC700REL-2 N 41° 09' 37.92" E Dist 100.26

Curve Data

Curve SC700REL-2
P.I. Station 246+84.14 N 334,253.49 E 2,297,212.21
Delta = 2° 17' 36.45" (LT)
Degree = 0° 52' 52.33"
Tangent = 130.15
Length = 260.26
Radius = 6,502.00
External = 1.30
Long Chord = 260.25
Mid. Ord. = 1.30
P.C. Station 245+53.99 N 334,155.51 E 2,297,126.55
P.T. Station 248+14.25 N 334,354.83 E 2,297,293.88
C.C. N 338,434.93 E 2,292,231.40
Back = N 41° 09' 37.92" E
Ahead = N 38° 52' 01.46" E
Chord Bear = N 40° 00' 49.69" E

Course from PT SC700REL-2 to R100 N 38° 34' 40.77" E Dist 186.67

End Region 1
Equation: Sta 250+00.92 (BK) = Sta 250+00.82 (AH) ----------
Begin Region 2

Point R100 N 334,500.75 E 2,297,410.29 Sta 250+00.82

==========
Ending chain SC700REL description

SC RTE. 700 EXISTING

Beginning chain SC700 description
==========

Point 1 N 331,813.28 E 2,294,499.18 Sta 210+00.00

Course from 1 to PC SC700-1 N 57° 11' 29.58" E Dist 1,343.84

Curve Data

Curve SC700-1
P.I. Station 227+09.24 N 332,739.40 E 2,295,935.77
Delta = 17° 18' 48.30" (LT)
Degree = 2° 23' 14.37"
Tangent = 365.40
Length = 725.22
Radius = 2,400.00
External = 27.66
Long Chord = 722.47
Mid. Ord. = 27.34
P.C. Station 223+43.84 N 332,541.42 E 2,295,628.66
P.T. Station 230+69.06 N 333,019.81 E 2,296,170.05
C.C. N 334,558.58 E 2,294,328.26
Back = N 57° 11' 29.58" E
Ahead = N 39° 52' 41.28" E
Chord Bear = N 48° 32' 05.43" E

Course from PT SC700-1 to PC SC700-2 N 39° 52' 41.28" E Dist 1,239.15

Curve Data

Curve SC700-2
P.I. Station 243+80.96 N 334,026.57 E 2,297,011.18
Delta = 1° 16' 56.63" (RT)
Degree = 0° 52' 53.30"
Tangent = 72.74
Length = 145.48
Radius = 6,500.00
External = 0.41
Long Chord = 145.48
Mid. Ord. = 0.41
P.C. Station 243+08.21 N 333,970.74 E 2,296,964.54
P.T. Station 244+53.70 N 334,081.34 E 2,297,059.06
C.C. N 329,803.23 E 2,301,952.70
Back = N 39° 52' 41.28" E
Ahead = N 41° 09' 37.92" E
Chord Bear = N 40° 31' 09.60" E

Course from PT SC700-2 to PC SC700-3 N 41° 09' 37.92" E Dist 100.26

Curve Data

Curve SC700-3
P.I. Station 246+99.47 N 334,266.37 E 2,297,220.82
Delta = 2° 33' 53.25" (LT)
Degree = 0° 52' 53.30"
Tangent = 145.51
Length = 290.97
Radius = 6,500.00
External = 1.63
Long Chord = 290.94
Mid. Ord. = 1.63
P.C. Station 245+53.96 N 334,156.82 E 2,297,125.05
P.T. Station 248+44.93 N 334,380.09 E 2,297,311.59
C.C. N 338,434.93 E 2,292,231.40
Back = N 41° 09' 37.92" E
Ahead = N 38° 35' 44.66" E
Chord Bear = N 39° 52' 41.29" E

SC RTE. 700 EXISTING (CONT.)

Curve Data

Curve SC700-4
P.I. Station 249+90.43 N 334,493.82 E 2,297,402.36
Delta = 2° 33' 53.24" (RT)
Degree = 0° 52' 53.30"
Tangent = 145.51
Length = 290.97
Radius = 6,500.00
External = 1.63
Long Chord = 290.94
Mid. Ord. = 1.63
P.C. Station 248+44.93 N 334,380.09 E 2,297,311.59
P.T. Station 251+35.89 N 334,603.37 E 2,297,498.13
C.C. N 330,325.25 E 2,302,391.77
Back = N 38° 35' 44.66" E
Ahead = N 41° 09' 37.90" E
Chord Bear = N 39° 52' 41.28" E

Curve Data

Curve SC700-5
P.I. Station 252+08.64 N 334,658.13 E 2,297,546.00
Delta = 1° 16' 56.62" (LT)
Degree = 0° 52' 53.30"
Tangent = 72.74
Length = 145.48
Radius = 6,500.00
External = 0.41
Long Chord = 145.48
Mid. Ord. = 0.41
P.C. Station 251+35.89 N 334,603.37 E 2,297,498.13
P.T. Station 252+81.38 N 334,713.96 E 2,297,592.64
C.C. N 338,881.48 E 2,292,604.48
Back = N 41° 09' 37.90" E
Ahead = N 39° 52' 41.28" E
Chord Bear = N 40° 31' 09.59" E

Course from PT SC700-5 to PC SC700-6 N 39° 52' 41.28" E Dist 594.95

Curve Data

Curve SC700-6
P.I. Station 263+62.97 N 335,543.98 E 2,298,286.11
Delta = 52° 03' 35.02" (RT)
Degree = 5° 45' 00.00"
Tangent = 486.64
Length = 905.39
Radius = 996.45
External = 112.48
Long Chord = 874.56
Mid. Ord. = 101.07
P.C. Station 258+76.32 N 335,170.53 E 2,297,974.10
P.T. Station 267+81.71 N 335,527.53 E 2,298,772.48
C.C. N 334,531.65 E 2,298,738.78
Back = N 39° 52' 41.28" E
Ahead = S 88° 03' 43.70" E
Chord Bear = N 65° 54' 28.79" E

Course from PT SC700-6 to 2 S 88° 03' 43.70" E Dist 1,601.85

Point 2 N 335,473.36 E 2,300,373.41 Sta 283+83.56

==========
Ending chain SC700 description

CURVE DATA

SC RTE. 700 EXISTING

CURVE SC700-1	CURVE SC700-2	CURVE SC700-3
PI = 227+09.24	PI = 243+80.96	PI = 246+99.47
D= 17° 18' 48" (LT)	D= 1° 16' 57" (RT)	D= 2° 33' 53" (LT)
D = 2° 23' 14"	D = 0° 52' 53"	D = 0° 52' 53"
T = 365.40'	T = 72.74'	T = 145.51'
L = 725.22'	L = 145.48'	L = 290.97'
E = 27.66'	E = 0.41'	E = 1.63'
R = 2,400.00'	R = 6,500.00'	R = 6,500.00'

CURVE SC700-4	CURVE SC700-5	CURVE SC700-6
PI = 249+90.43	PI = 252+08.64	PI = 263+62.97
D= 2° 33' 53" (RT)	D= 1° 16' 57" (RT)	D= 52° 03' 35" (RT)
D = 0° 52' 53"	D = 0° 52' 53"	D = 5° 45' 00"
T = 145.51'	T = 72.74'	T = 486.64'
L = 290.97'	L = 145.48'	L = 905.39'
E = 1.63'	E = 0.41'	E = 112.48'
R = 6,500.00'	R = 6,500.00'	R = 996.45'
D.S. = 40 MPH	D.S. = 40 MPH	D.S. = 45 MPH
eMAX = RETAIN EXIST.	eMAX = RETAIN EXIST.	eMAX = RETAIN EXIST.
e = RETAIN EXIST.	e = RETAIN EXIST.	e = RETAIN EXIST.
P.C. - LG% = RETAIN EXIST.	P.C. - LG% = RETAIN EXIST.	P.C. - LG% = RETAIN EXIST.
P.T. - LG% = RETAIN EXIST.	P.T. - LG% = RETAIN EXIST.	P.T. - LG% = RETAIN EXIST.

SC RTE. 700 RELOCATED

CURVE SC700REL-1	CURVE SC700REL-2
PI = 243+93.69	PI = 246+84.14
D= 1° 03' 32" (RT)	D= 2° 17' 36" (LT)
D = 0° 52' 54"	D = 0° 52' 52"
T = 60.04'	T = 130.15'
L = 120.08'	L = 260.26'
E = 0.28'	E = 1.30'
R = 6,498.00'	R = 6,502.00'
D.S. = 40 MPH	D.S. = 40 MPH
eMAX = RETAIN EXIST.	eMAX = RETAIN EXIST.
e = RETAIN EXIST.	e = RETAIN EXIST.
P.C. - LG% = RETAIN EXIST.	P.C. - LG% = RETAIN EXIST.
P.T. - LG% = RETAIN EXIST.	P.T. - LG% = RETAIN EXIST.

CHARLESTON COUNTY
SOUTH CAROLINA

HDR ENGINEERING INC.

4400 LEEDS AVENUE
SUITE 450
NORTH CHARLESTON, SC
843-414-3700

PRELIMINARY PLANS

NOT FOR CONSTRUCTION

REV. NO.	BY	DATE	DESCRIPTION OF REVISION
4			
3			
2			
1			

TOPO. _____ DATE _____
DWG. _____ DATE _____
R/W _____ DATE _____

CHARLESTON COUNTY

MAYBANK HIGHWAY

REFERENCE DATA SHEET

S.C. 700

PLOT DRIVER: pdf-fullsize.plt
USER: ABRYAN
FILE: c:\pwworking\east01\d433777\Maybank_Hwy_REF_DATA_SHT_5A.dgn
DATE: 08\27\25
PEN TABLE: depo.tbl
TIME: 4:37:03 PM

FED. RD. DIV NO.	STATE	COUNTY	PROJECT NO.	ROAD/ROUTE NO.	SHEET NO.
3	S.C.	CHARLESTON	T.B.D.	SC 700	6

RELOCATE S.C. RTE. 700 CENTERLINE BETWEEN STA. 236+01.92 AND STA. 250+00.82

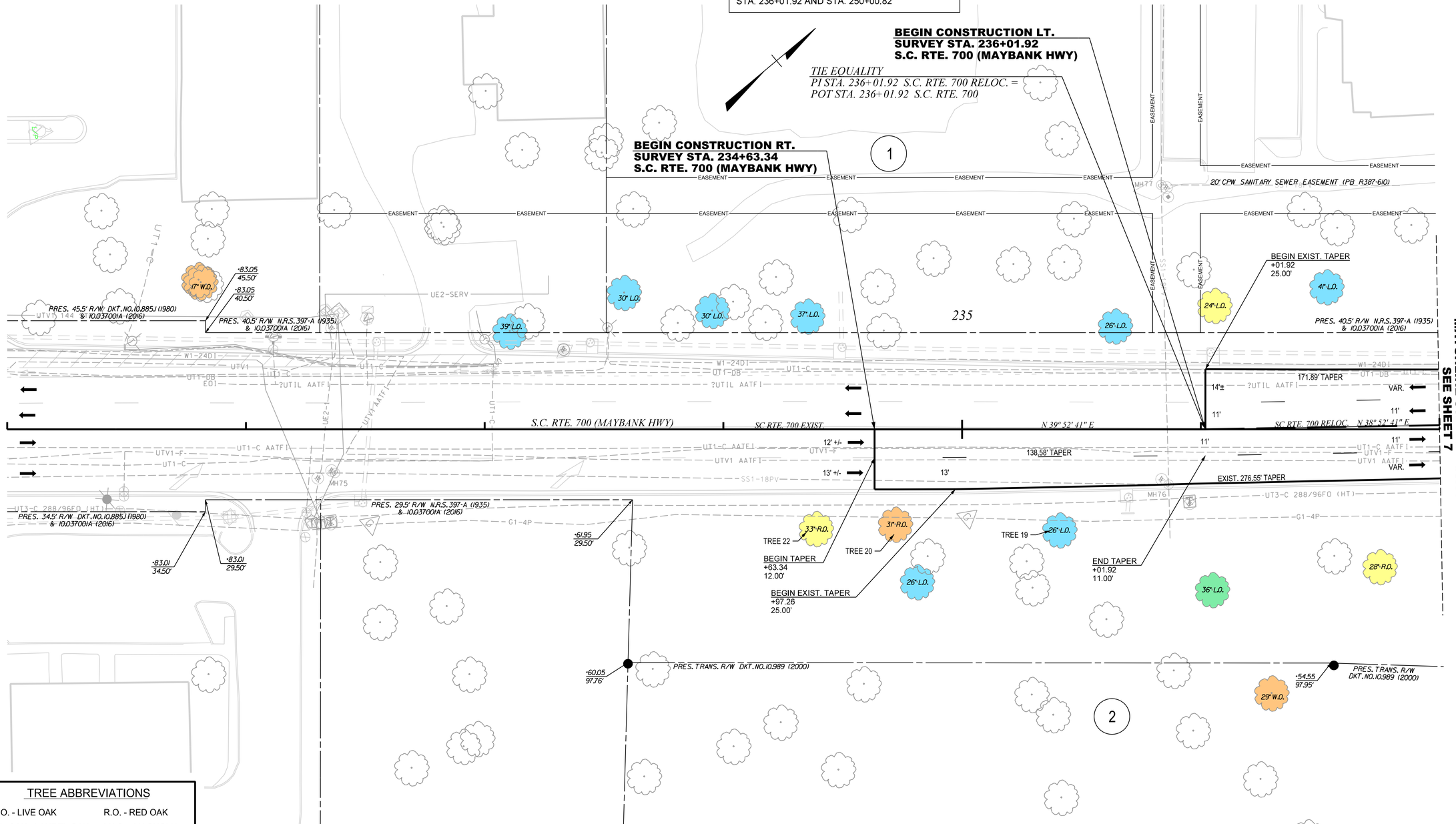

TREE ABBREVIATIONS

L.O. - LIVE OAK	R.O. - RED OAK
LA. OAK - LAUREL OAK	MAG. - MAGNOLIA
W.O. - WATER OAK	

ALIGNMENT CONTROL CAN BE FOUND ON REFERENCE DATA SHEET

GRAND TREE GRADING AND TREE LEGEND

A (GOOD)	D (POOR)	GRAND TREE IMPACTED BY PROJECT
B (GOOD)	F (POOR)	GRAND TREE POTENTIALLY IMPACTED BY PROJECT
C (FAIR)		OTHER TREES (NON GRAND)

CHARLESTON COUNTY
SOUTH CAROLINA

HDR ENGINEERING INC.
4400 LEEDS AVENUE
SUITE 450
NORTH CHARLESTON, SC
843-414-3700

PRELIMINARY PLANS

NOT FOR CONSTRUCTION

REV. NO.	BY	DATE	DESCRIPTION OF REVISION
4			
3			
2			
1			

TOPO. _____ DATE _____
DWG. _____ DATE _____
R/W _____ DATE _____

PLAN SCALE 1" = 20'
0 10 20 40

CHARLESTON COUNTY

MAYBANK HIGHWAY

PLAN SHEET
SC RTE. 700
STA. 231+00.00 TO STA. 237+00.00

S.C. 700

PLOT DRIVER: pdf-fullsize_color.pltcfg
USER: ABRYAN
FILE: c:\pwworking\east01\d4550103\Maybank_Hwy_PLAN_SHT 6_Color.dgn
DATE: 08\28\25
TIME: 9:49:01 AM
PEN TABLE: depo.tbl

FED. RD. DIV NO.	STATE	COUNTY	PROJECT NO.	ROAD/ROUTE NO.	SHEET NO.
3	S.C.	CHARLESTON	T.B.D.	SC 700	7

RELOCATE S.C. RTE. 700 CENTERLINE BETWEEN STA. 236+01.92 AND STA. 250+00.82

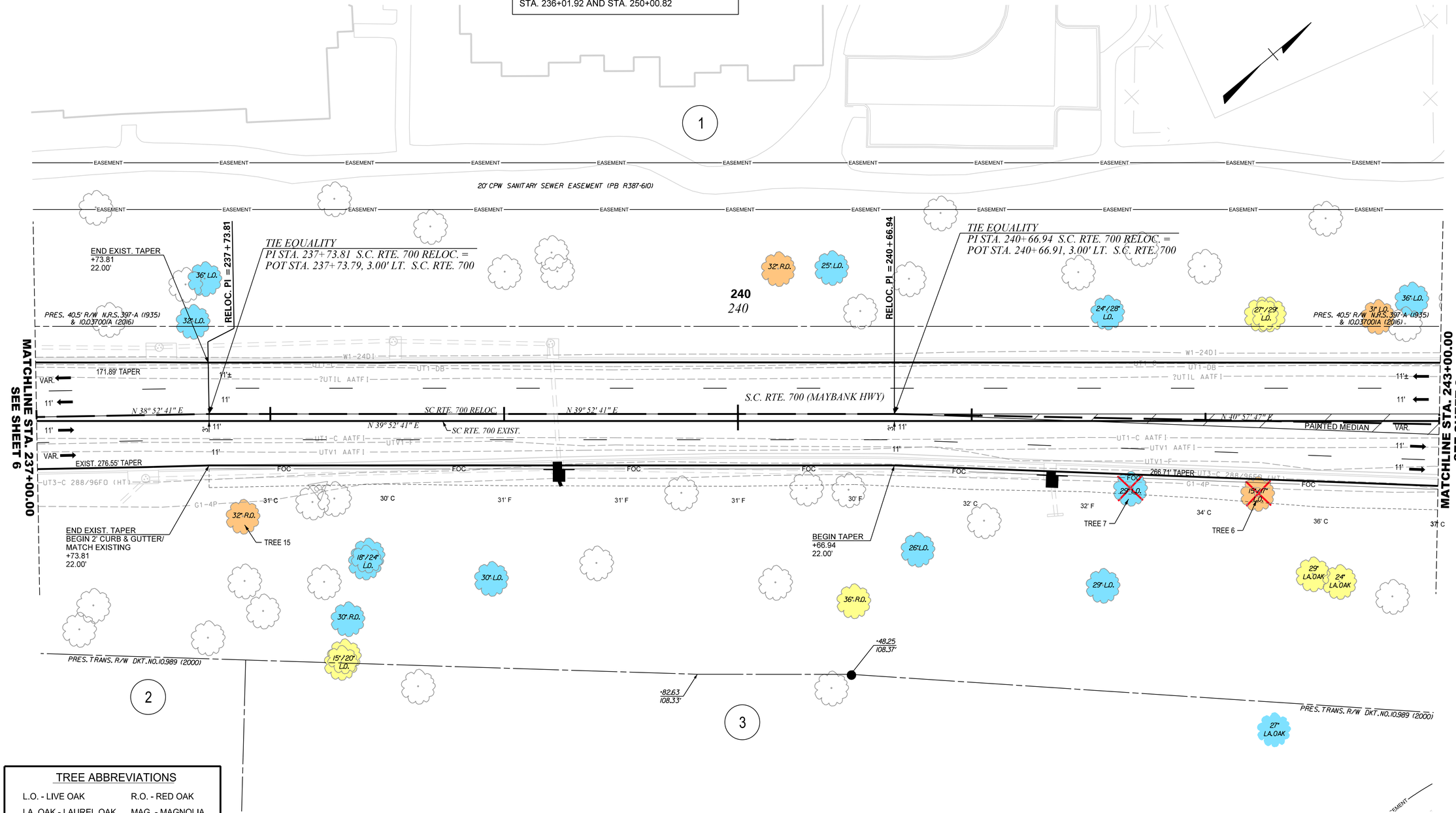

TREE ABBREVIATIONS

L.O. - LIVE OAK	R.O. - RED OAK
LA. OAK - LAUREL OAK	MAG. - MAGNOLIA
W.O. - WATER OAK	

GRAND TREE GRADING AND TREE LEGEND

A (GOOD)	D (POOR)	GRAND TREE IMPACTED BY PROJECT
B (GOOD)	F (POOR)	GRAND TREE POTENTIALLY IMPACTED BY PROJECT
C (FAIR)		OTHER TREES (NON GRAND)

ALIGNMENT CONTROL CAN BE FOUND ON REFERENCE DATA SHEET

CHARLESTON COUNTY
SOUTH CAROLINA

HDR ENGINEERING INC.
4400 LEEDS AVENUE
SUITE 450
NORTH CHARLESTON, SC
843-414-3700

PRELIMINARY PLANS

NOT FOR CONSTRUCTION

REV. NO.	BY	DATE	DESCRIPTION OF REVISION
4			
3			
2			
1			

TOPO. DATE
DWG. DATE
R/W DATE

PLAN SCALE 1" = 20'
0 10 20 40

CHARLESTON COUNTY

MAYBANK HIGHWAY

PLAN SHEET
SC RTE. 700
STA. 237+00.00 TO STA. 243+00.00

S.C. 700

PLOT DRIVER: pdf-fullsize.color.pltcfg
USER: ABRYAN
FILE: c:\pwworking\east01\d4550103\Maybank_Hwy_PLAN_SHT 7_Color.dgn
DATE: 08\28\25
TIME: 9:49:05 AM
PEN TABLE: depo.tbl

FED. RD. DIV NO.	STATE	COUNTY	PROJECT NO.	ROAD/ROUTE NO.	SHEET NO.
3	S.C.	CHARLESTON	T.B.D.	SC 700	8

RELOCATE S.C. RTE. 700 CENTERLINE BETWEEN STA. 236+01.92 AND STA. 250+00.82

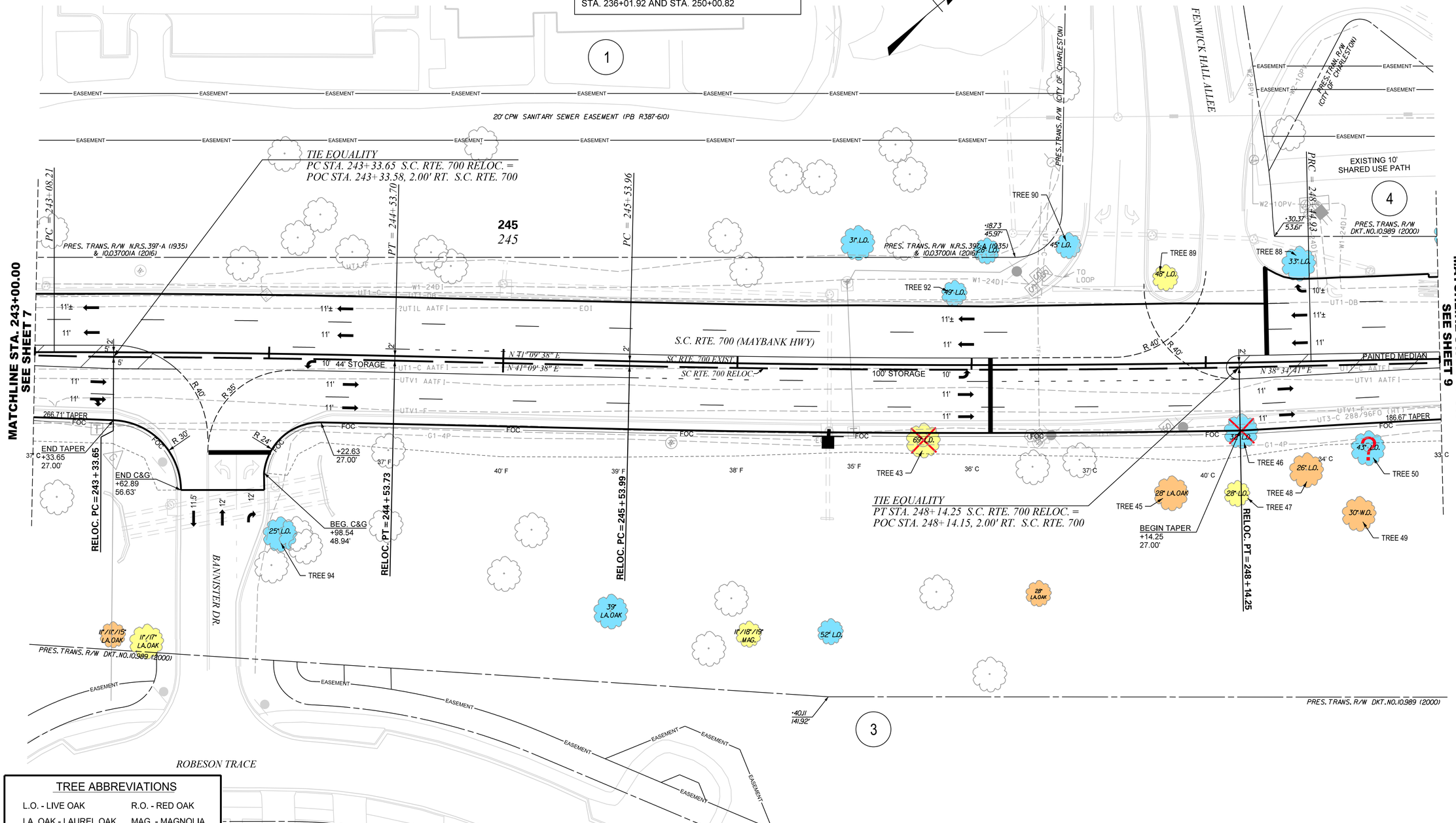

TREE ABBREVIATIONS

L.O. - LIVE OAK	R.O. - RED OAK
LA. OAK - LAUREL OAK	MAG. - MAGNOLIA
W.O. - WATER OAK	

GRAND TREE GRADING AND TREE LEGEND

A (GOOD)	D (POOR)	GRAND TREE IMPACTED BY PROJECT
B (GOOD)	F (POOR)	GRAND TREE POTENTIALLY IMPACTED BY PROJECT
C (FAIR)		OTHER TREES (NON GRAND)

ALIGNMENT CONTROL CAN BE FOUND ON REFERENCE DATA SHEET

CHARLESTON COUNTY
SOUTH CAROLINA

HDR ENGINEERING INC.
4400 LEEDS AVENUE
SUITE 450
NORTH CHARLESTON, SC
843-414-3700

PRELIMINARY PLANS

NOT FOR CONSTRUCTION

REV. NO.	BY	DATE	DESCRIPTION OF REVISION
4			
3			
2			
1			

TOPO. DATE
DWG. DATE
R/W DATE

PLAN SCALE 1" = 20'
0 10 20 40

CHARLESTON COUNTY

MAYBANK HIGHWAY

PLAN SHEET
SC RTE. 700
STA. 243+00.00 TO STA. 249+00.00

S.C. 700

PLOT DRIVER: pdf-fullsize.color.pltcfg
USER: ABRYAN
FILE: c:\pwworking\east01\d4550109\Maybank_Hwy_PLAN_SHT 8_Color.dgn
PEN TABLE: depo.tbl
DATE: 08\28\25
TIME: 9:49:08 AM

FED. RD. DIV NO.	STATE	COUNTY	PROJECT NO.	ROAD/ROUTE NO.	SHEET NO.
3	S.C.	CHARLESTON	T.B.D.	SC 700	9

RELOCATE S.C. RTE. 700 CENTERLINE BETWEEN STA. 236+01.92 AND STA. 250+00.82

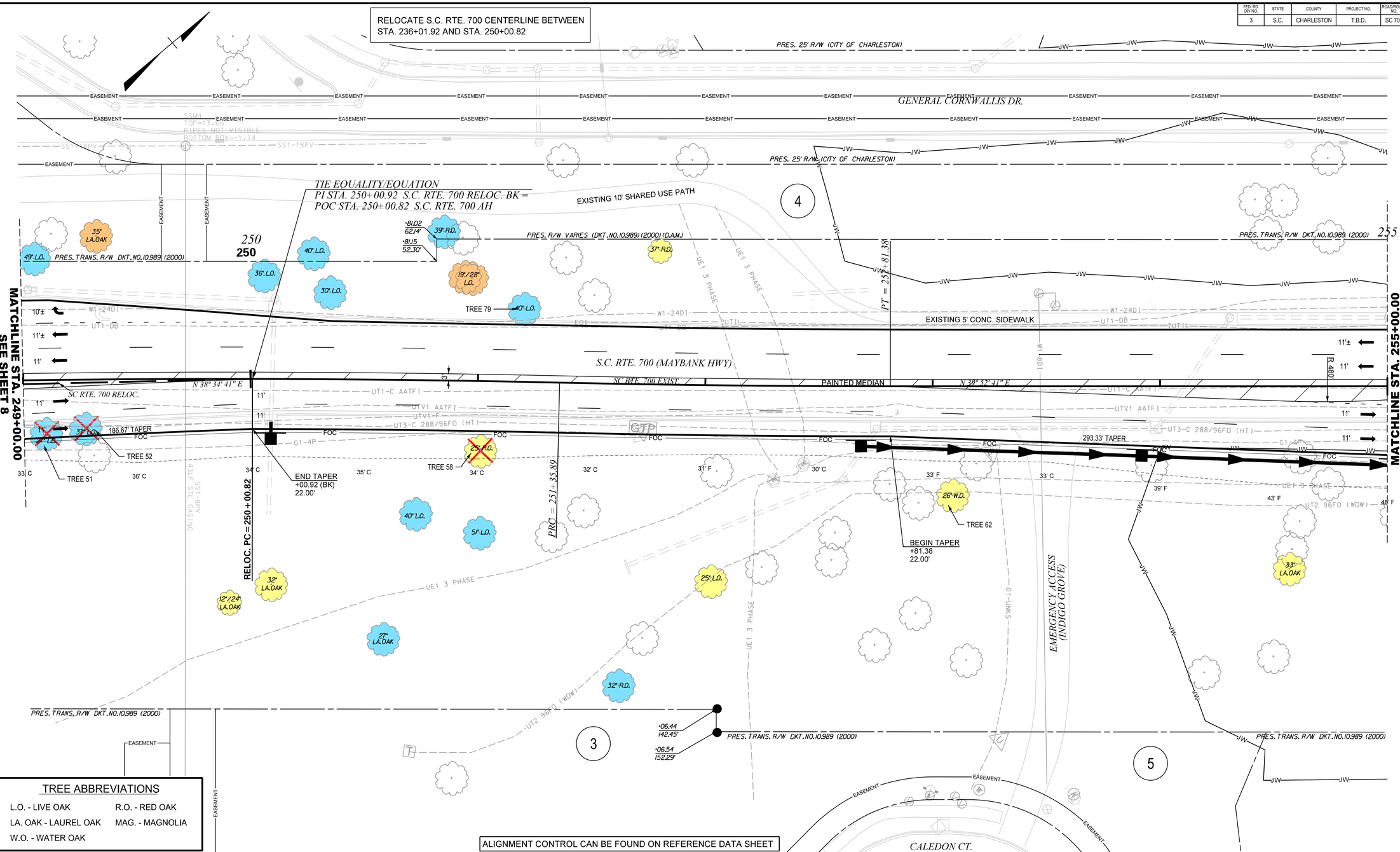

TREE ABBREVIATIONS

L.O. - LIVE OAK	R.O. - RED OAK
LA. OAK - LAUREL OAK	MAG. - MAGNOLIA
W.O. - WATER OAK	

GRAND TREE GRADING AND TREE LEGEND

A (GOOD)	D (POOR)	GRAND TREE IMPACTED BY PROJECT
B (GOOD)	F (POOR)	GRAND TREE POTENTIALLY IMPACTED BY PROJECT
C (FAIR)		OTHER TREES (NON GRAND)

ALIGNMENT CONTROL CAN BE FOUND ON REFERENCE DATA SHEET

CHARLESTON COUNTY SOUTH CAROLINA

HDR ENGINEERING INC.
4400 LEEDS AVENUE
SUITE 450
NORTH CHARLESTON, SC
843-414-3700

PRELIMINARY PLANS

NOT FOR CONSTRUCTION

REV. NO.	BY	DATE	DESCRIPTION OF REVISION
4			
3			
2			
1			

TOPO. ____ DATE ____
DWG. ____ DATE ____
R/W ____ DATE ____

PLAN SCALE 1" = 20'
0 10 20 40

CHARLESTON COUNTY

MAYBANK HIGHWAY

PLAN SHEET
SC RTE. 700
STA. 249+00.00 TO STA. 255+00.00

S.C. 700

PLOT DRIVER: pdf-fullsize_color.pltcfg
USER: ABRYAN
FILE: c:\pwworking\east01\d4550103\Maybank_Hwy_PLAN_SHT 9_Color.dgn
DATE: 08\28\25
TIME: 9:49:11 AM
PEN TABLE: depo.tbl

FED. RD. DIV NO.	STATE	COUNTY	PROJECT NO.	ROAD/ROUTE NO.	SHEET NO.
3	S.C.	CHARLESTON	T.B.D.	SC 700	10

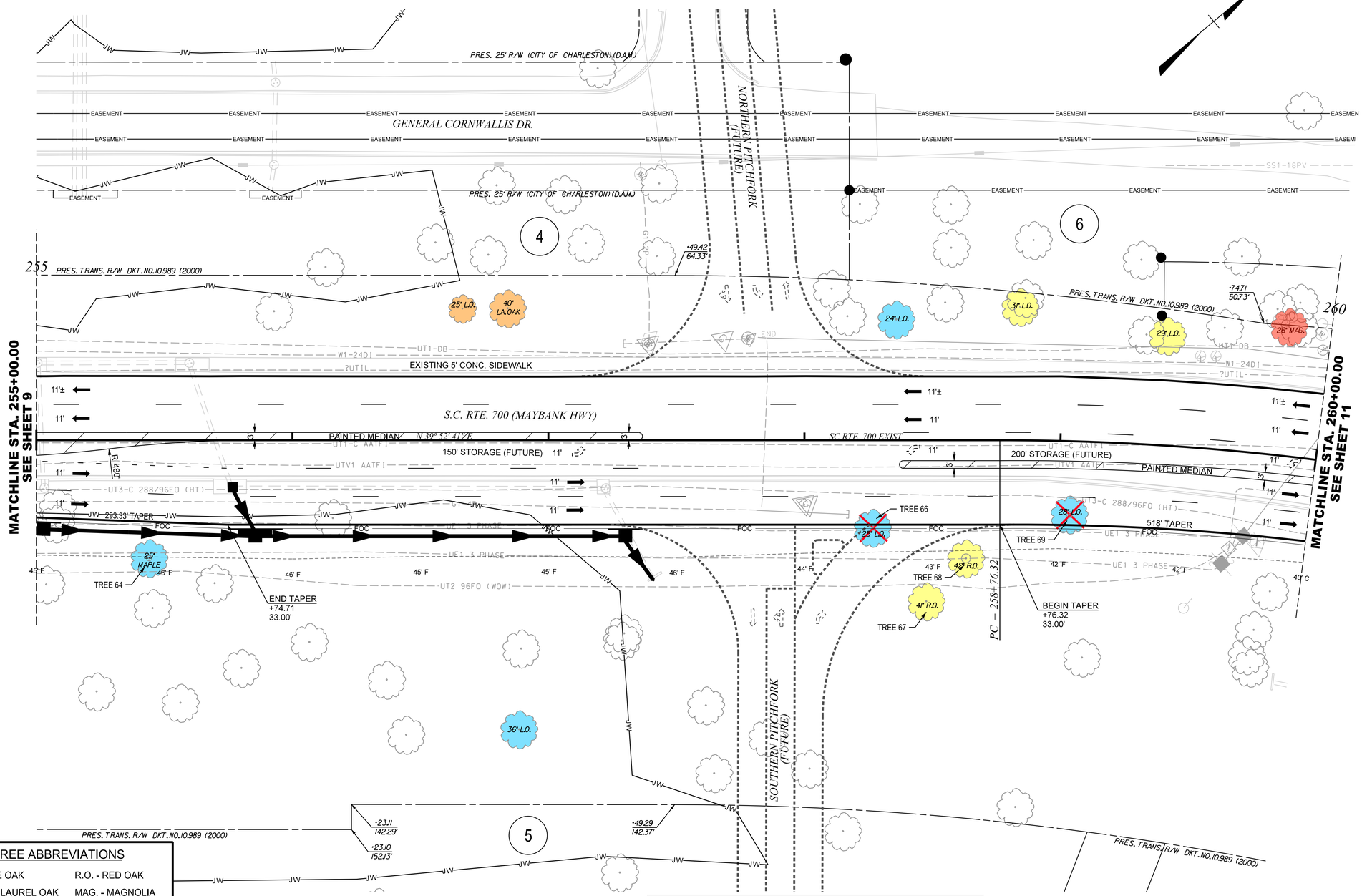

ALIGNMENT CONTROL CAN BE FOUND ON REFERENCE DATA SHEET

TREE ABBREVIATIONS

L.O. - LIVE OAK	R.O. - RED OAK
LA. OAK - LAUREL OAK	MAG. - MAGNOLIA
W.O. - WATER OAK	

GRAND TREE GRADING AND TREE LEGEND

A (GOOD)	D (POOR)	GRAND TREE IMPACTED BY PROJECT
B (GOOD)	F (POOR)	GRAND TREE POTENTIALLY IMPACTED BY PROJECT
C (FAIR)		OTHER TREES (NON GRAND)

CHARLESTON COUNTY SOUTH CAROLINA

HDR ENGINEERING INC.
4400 LEEDS AVENUE
SUITE 450
NORTH CHARLESTON, SC
843-414-3700

PRELIMINARY PLANS

NOT FOR CONSTRUCTION

REV. NO.	BY	DATE	DESCRIPTION OF REVISION
4			
3			
2			
1			

TOPO. ____ DATE ____
DWG. ____ DATE ____
R/W ____ DATE ____

PLAN SCALE 1" = 20'
0 10 20 40

CHARLESTON COUNTY

MAYBANK HIGHWAY

PLAN SHEET
SC RTE. 700
STA. 255+00.00 TO STA. 260+00.00

S.C. 700

PLOT DRIVER: pdf-fullsize_color.pltcfg
USER: ABRYAN
FILE: c:\pwworking\east01\d4550\03\Maybank_Hwy_PLAN_SHT 10_Color.dgn
DATE: 08\28\25
PEN TABLE: depo.tbl
TIME: 9:49:14 AM

FED. RD. DIV NO.	STATE	COUNTY	PROJECT NO.	ROAD/ROUTE NO.	SHEET NO.
3	S.C.	CHARLESTON	T.B.D.	SC 700	11

TREE ABBREVIATIONS

L.O. - LIVE OAK	R.O. - RED OAK
LA. OAK - LAUREL OAK	MAG. - MAGNOLIA
W.O. - WATER OAK	

GRAND TREE GRADING AND TREE LEGEND

A (GOOD)	D (POOR)	GRAND TREE IMPACTED BY PROJECT
B (GOOD)	F (POOR)	GRAND TREE POTENTIALLY IMPACTED BY PROJECT
C (FAIR)		OTHER TREES (NON GRAND)

ALIGNMENT CONTROL CAN BE FOUND ON REFERENCE DATA SHEET

CHARLESTON COUNTY SOUTH CAROLINA

HDR ENGINEERING INC.
4400 LEEDS AVENUE
SUITE 450
NORTH CHARLESTON, SC
843-414-3700

PRELIMINARY PLANS

NOT FOR CONSTRUCTION

REV. NO.	BY	DATE	DESCRIPTION OF REVISION
4			
3			
2			
1			

TOPO. _____ DATE _____
DWG. _____ DATE _____
R/W _____ DATE _____

PLAN SCALE 1" = 20'
0 10 20 40

CHARLESTON COUNTY

MAYBANK HIGHWAY

PLAN SHEET
SC RTE. 700
STA. 260+00.00 TO STA. 265+00.00

S.C. 700

PLOT DRIVER: pdf-fullsize_color_pltcfg
USER: ABRYAN
FILE: c:\pwworking\east01\d455009\Maybank_Hwy_PLAN_SHT 11_Color.dgn
DATE: 08\28\25
TIME: 9:49:17 AM
PEN TABLE: depo.tbl

FED. RD. DIV. NO.	STATE	COUNTY	PROJECT NO.	ROAD/ROUTE NO.	SHEET NO.
3	S.C.	CHARLESTON	T.B.D.	SC 700	12

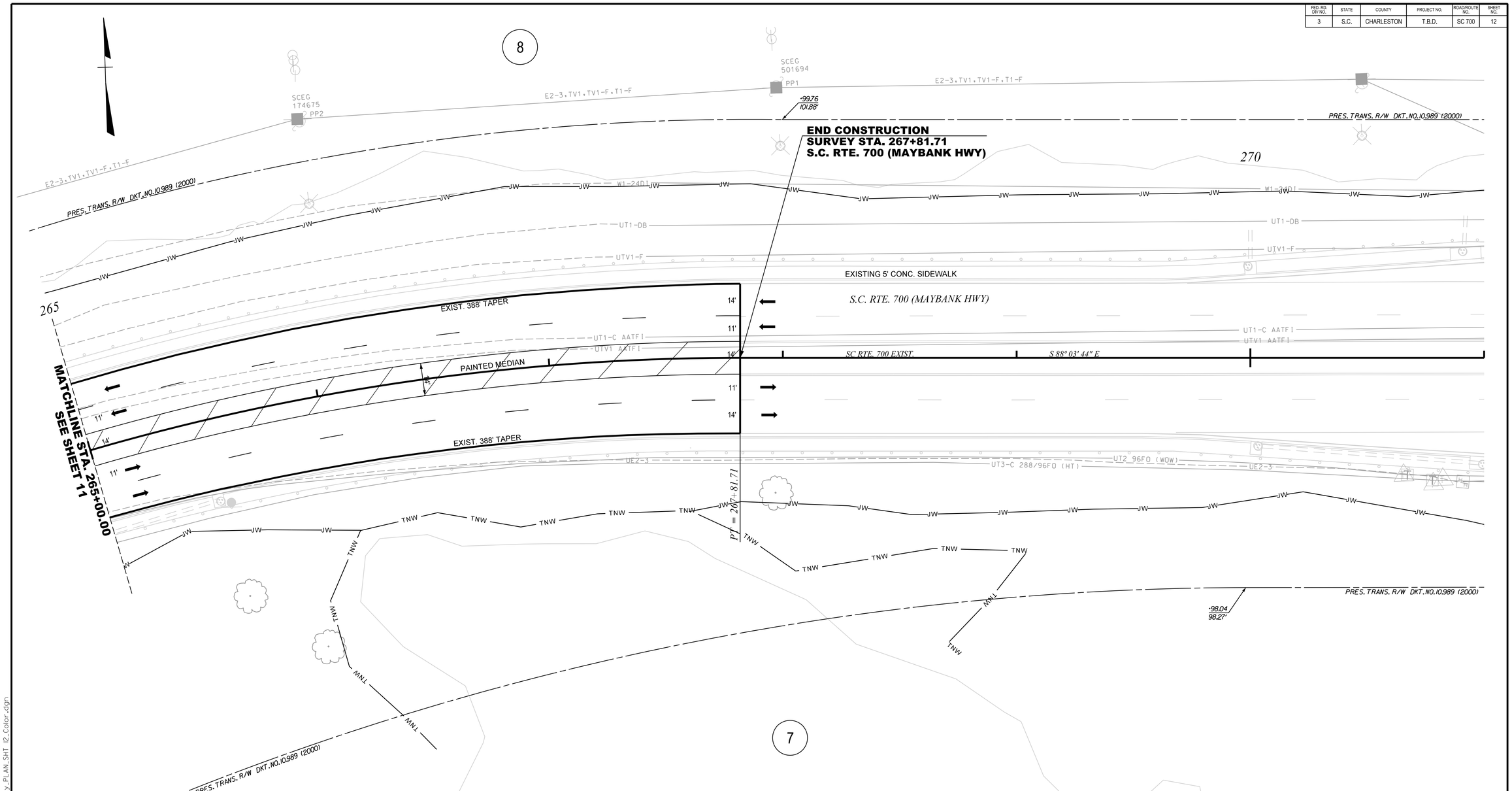

TREE ABBREVIATIONS

L.O. - LIVE OAK	R.O. - RED OAK
LA. OAK - LAUREL OAK	MAG. - MAGNOLIA
W.O. - WATER OAK	

GRAND TREE GRADING AND TREE LEGEND

A (GOOD)	D (POOR)	GRAND TREE IMPACTED BY PROJECT
B (GOOD)	F (POOR)	GRAND TREE POTENTIALLY IMPACTED BY PROJECT
C (FAIR)		OTHER TREES (NON GRAND)

ALIGNMENT CONTROL CAN BE FOUND ON REFERENCE DATA SHEET

CHARLESTON COUNTY
SOUTH CAROLINA

HDR ENGINEERING INC.
4400 LEEDS AVENUE
SUITE 450
NORTH CHARLESTON, SC
843-414-3700

PRELIMINARY PLANS

NOT FOR CONSTRUCTION

REV. NO.	BY	DATE	DESCRIPTION OF REVISION
4			
3			
2			
1			

TOPO. _____ DATE _____
DWG. _____ DATE _____
R/W _____ DATE _____

PLAN SCALE 1" = 20'
0 10 20 40

CHARLESTON COUNTY

MAYBANK HIGHWAY

PLAN SHEET
SC RTE. 700
STA. 265+00.00 TO STA. 271+00.00

S.C. 700

PLOT DRIVER: pdf-fullsize_color.pltcfg
USER: ABRYAN
FILE: c:\pwworking\east01\d455009\Maybank_Hwy_PLAN.SHT 12_Color.dgn
PEN TABLE: depo.tbl
DATE: 08\28\25
TIME: 9:49:20 AM

FED. RD. DIV. NO.	STATE	COUNTY	PROJECT NO.	ROAD/ROUTE NO.	SHEET NO.
3	S.C.	CHARLESTON	T.B.D.	SC 700	13

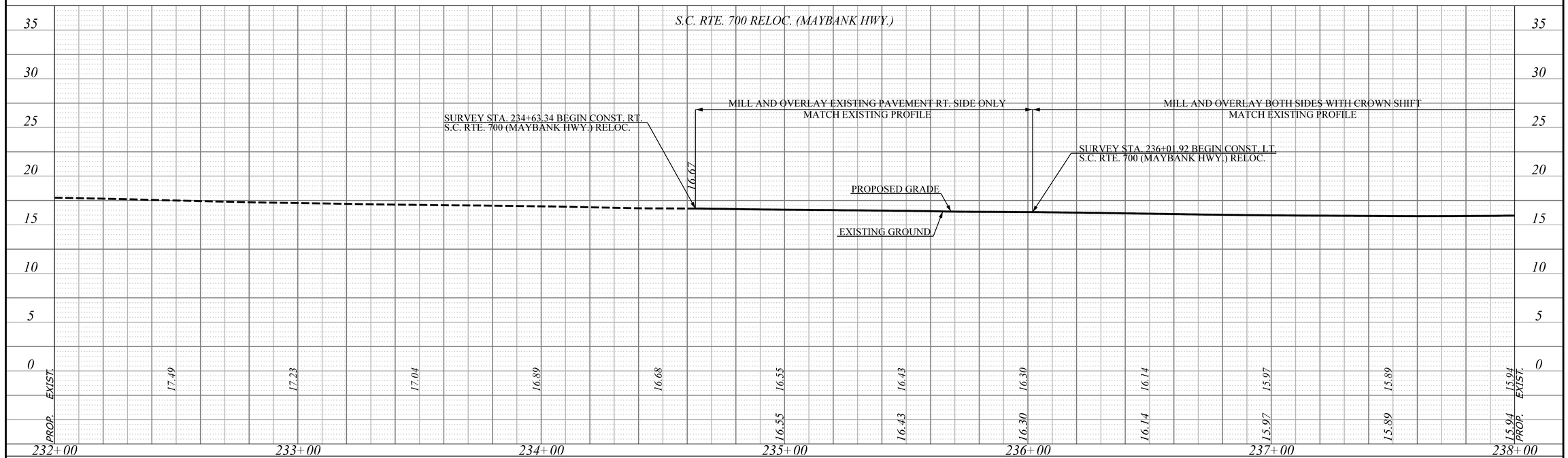

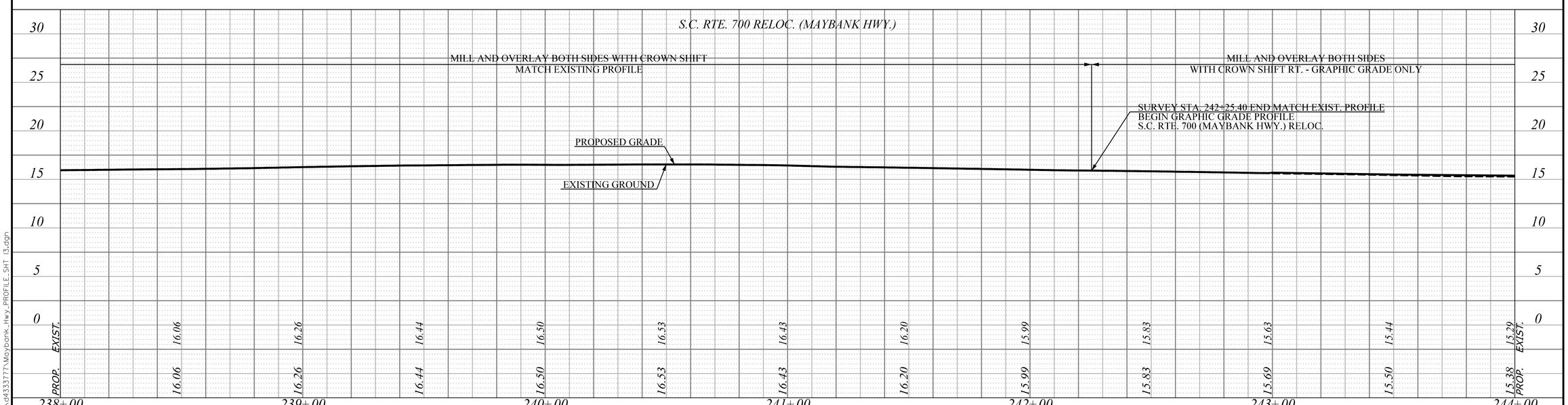

PLOT DRIVER: pdf-fullsize.plt
USER: ABRYAN
FILE: c:\pwworking\east01\d433377\Maybank_Hwy_PROFILE_SHT 13.dgn
DATE: 08\27\25
PEN TABLE: depo.tbl
TIME: 4:37:06 PM

CHARLESTON COUNTY
SOUTH CAROLINA

HDR ENGINEERING INC.

4400 LEEDS AVENUE
SUITE 450
NORTH CHARLESTON, SC
843-414-3700

PRELIMINARY PLANS

NOT FOR CONSTRUCTION

REV. NO.	BY	DATE	DESCRIPTION OF REVISION
4			
3			
2			
1			

TOPO. _____ DATE _____
DWG. _____ DATE _____
R/W _____ DATE _____

SCALE
1" = 20' HORIZ.
1" = 5' VERT.

CHARLESTON COUNTY

MAYBANK HIGHWAY

PROFILE SHEET

S.C. ROUTE 700 RELOC. (MAYBANK HWY.)
STA. 232+00.00 TO STA. 244+00.00

S.C. 700

FED. RD. DIV NO.	STATE	COUNTY	PROJECT NO.	ROAD/ROUTE NO.	SHEET NO.
3	S.C.	CHARLESTON	T.B.D.	SC 700	14

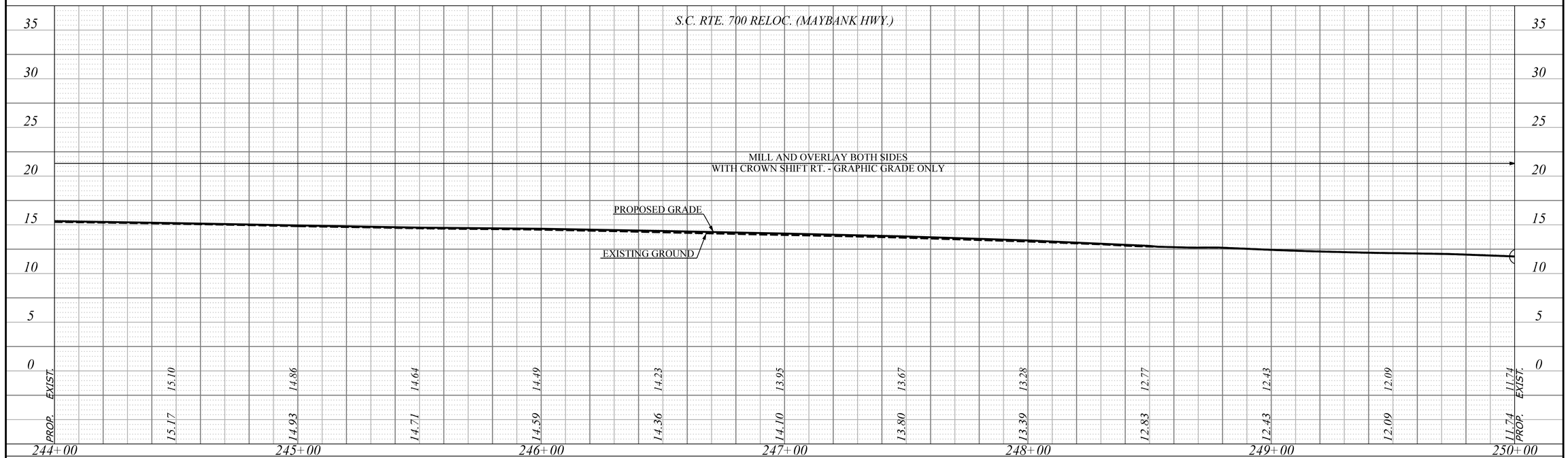

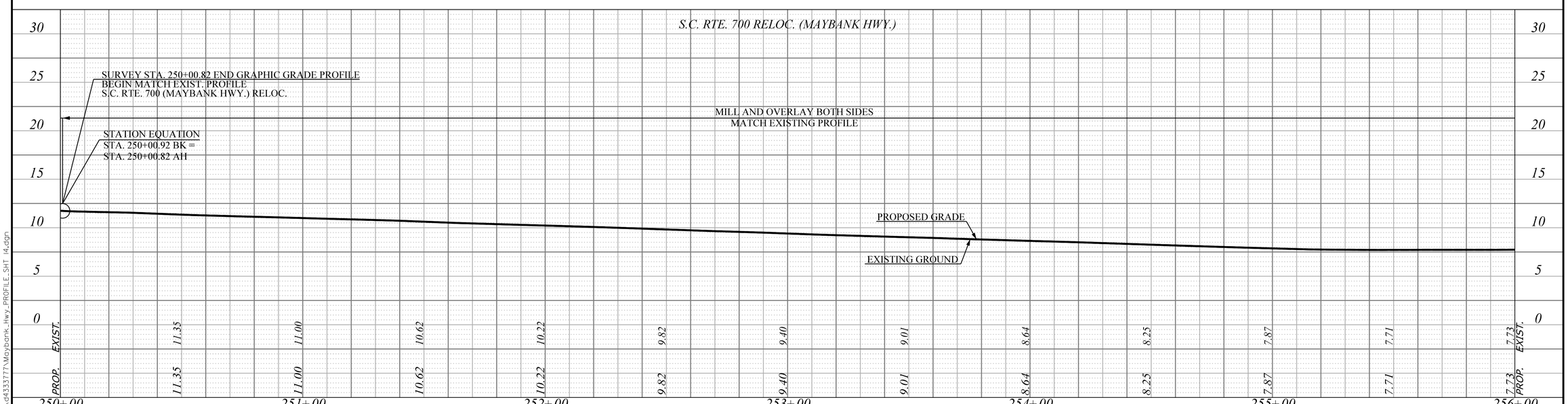

PLOT DRIVER: pdf-fullsize.plt
USER: ABRYAN
FILE: c:\pwworking\east01\d433377\Maybank_Hwy_PROFILE.SHT 14.dgn
DATE: 08\27\25
PEN TABLE: depo.tbl
TIME: 4:37:09 PM

CHARLESTON COUNTY
SOUTH CAROLINA

HDR ENGINEERING INC.

4400 LEEDS AVENUE
SUITE 450
NORTH CHARLESTON, SC
843-414-3700

PRELIMINARY PLANS

NOT FOR CONSTRUCTION

REV. NO.	BY	DATE	DESCRIPTION OF REVISION
4			
3			
2			
1			

TOPO. _____ DATE _____
DWG. _____ DATE _____
R/W _____ DATE _____

SCALE
1" = 20' HORIZ.
1" = 5' VERT.

CHARLESTON COUNTY

MAYBANK HIGHWAY

PROFILE SHEET

S.C. ROUTE 700 RELOC. (MAYBANK HWY.)
STA. 244+00.00 TO STA. 256+00.00

S.C. 700

FED. RD. DIV NO.	STATE	COUNTY	PROJECT NO.	ROAD/ROUTE NO.	SHEET NO.
3	S.C.	CHARLESTON	T.B.D.	SC 700	15

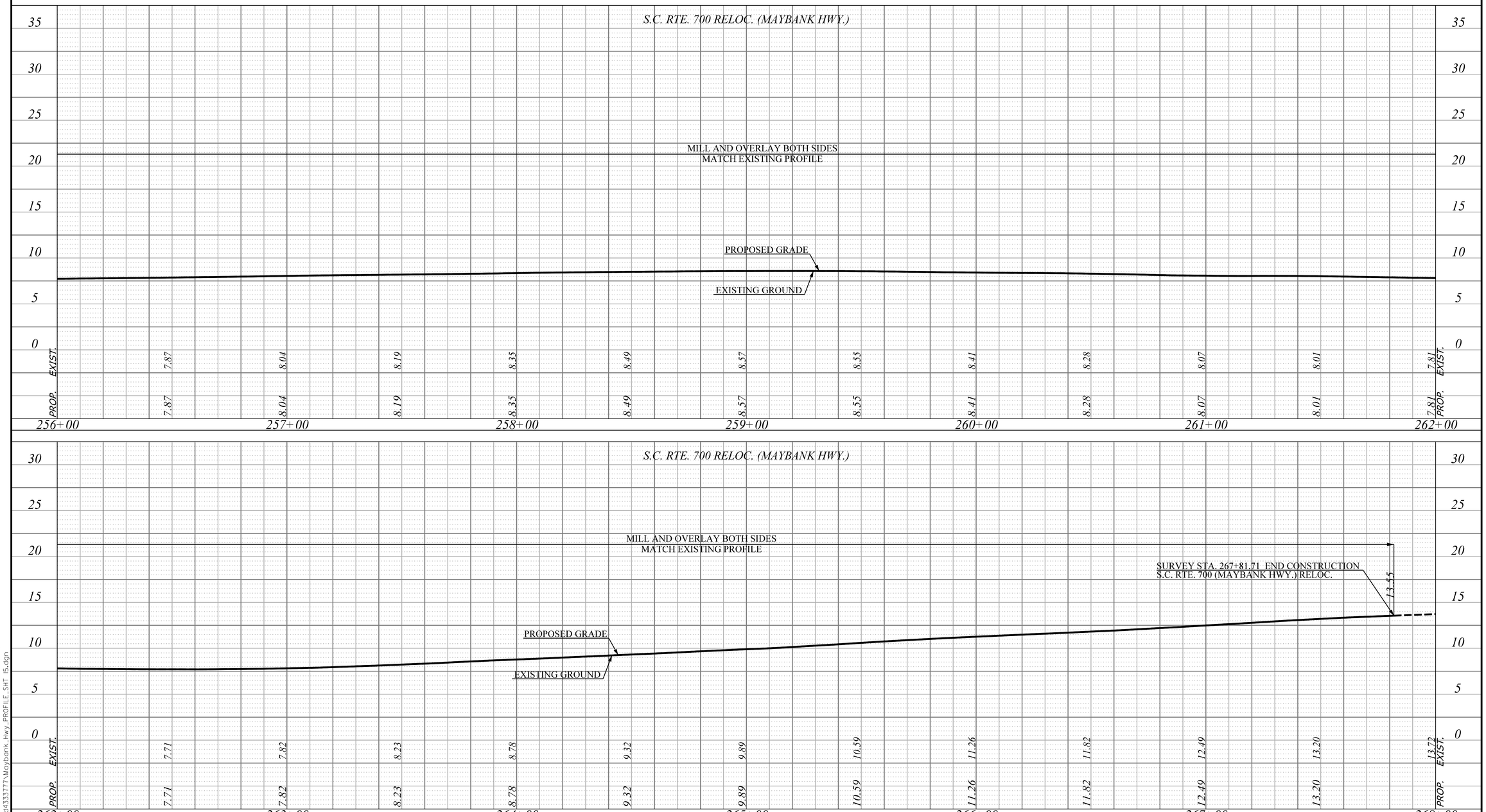

PLOT DRIVER: pdf-fullsize.plt
USER: ABRYAN
FILE: c:\pwworking\east01\d433377\Maybank_Hwy_PROFILE_SHT 15.dgn
DATE: 08\27\25
PEN TABLE: dep.tbl
TIME: 4:37:13 PM

CHARLESTON COUNTY
SOUTH CAROLINA

HDR ENGINEERING INC.

4400 LEEDS AVENUE
SUITE 450
NORTH CHARLESTON, SC
843-414-3700

PRELIMINARY PLANS

NOT FOR CONSTRUCTION

REV. NO.	BY	DATE	DESCRIPTION OF REVISION
4			
3			
2			
1			

TOPO. _____ DATE _____
DWG. _____ DATE _____
R/W _____ DATE _____

SCALE
1" = 20' HORIZ.
1" = 5' VERT.

CHARLESTON COUNTY

MAYBANK HIGHWAY

PROFILE SHEET

S.C. ROUTE 700 RELOC. (MAYBANK HWY.)
STA. 256+00.00 TO STA. 268+00.00

S.C. 700

FED. RD. DIV. NO.	STATE	COUNTY	PROJECT ID	ROAD/ROUTE NO.	SHEET NO.
3	S.C.	CHARLESTON	T.B.D.	SC 700	X1

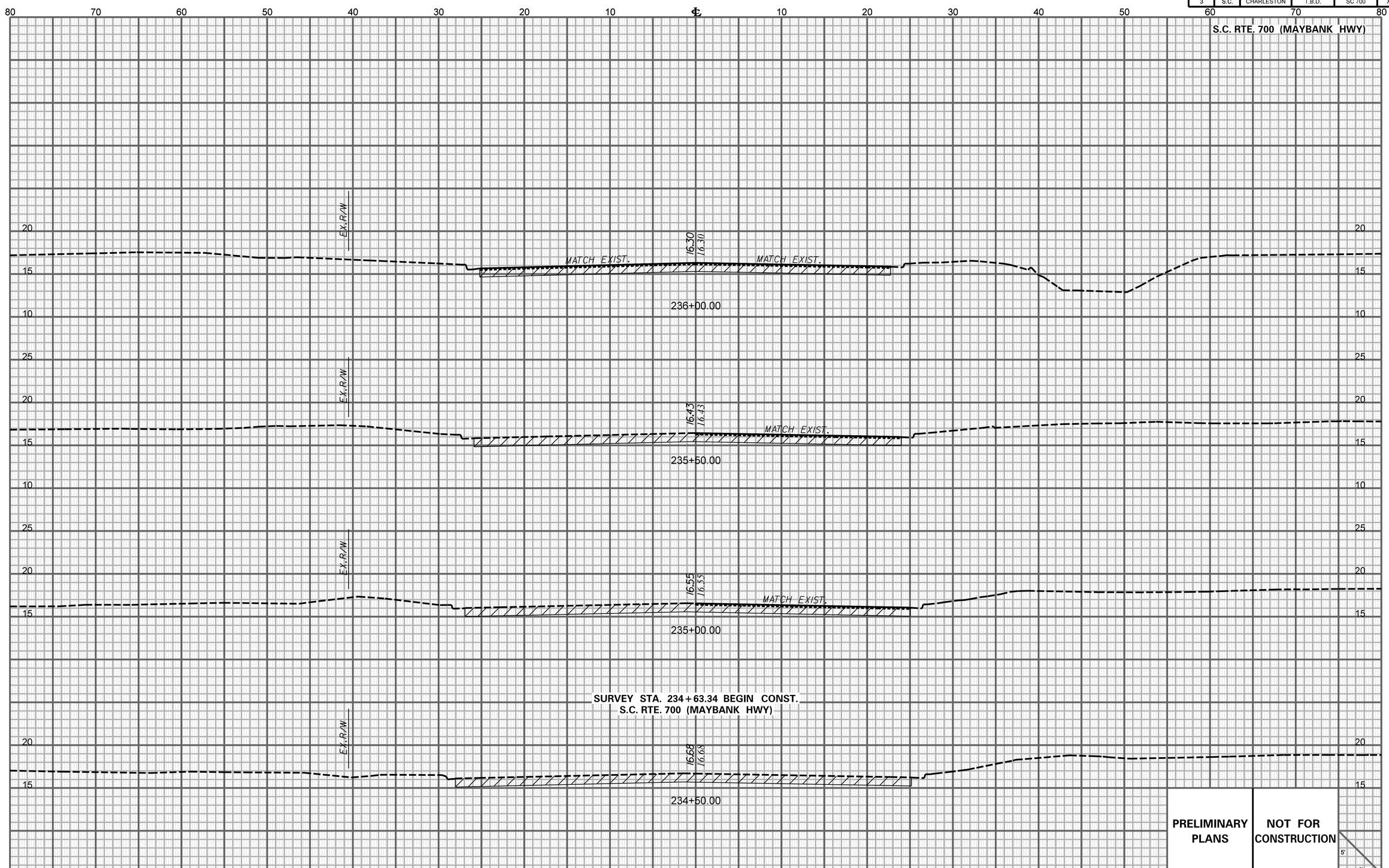

$$$$$$$path$$$$$$$$$filename$$$$$$$$
$$user$$
$$$date$$$$

X1_XS_Sheet_5x5

FED. RD. DIV. NO.	STATE	COUNTY	PROJECT ID	ROAD/ROUTE NO.	SHEET NO.
3	S.C.	CHARLESTON	T.B.D.	SC 700	X2

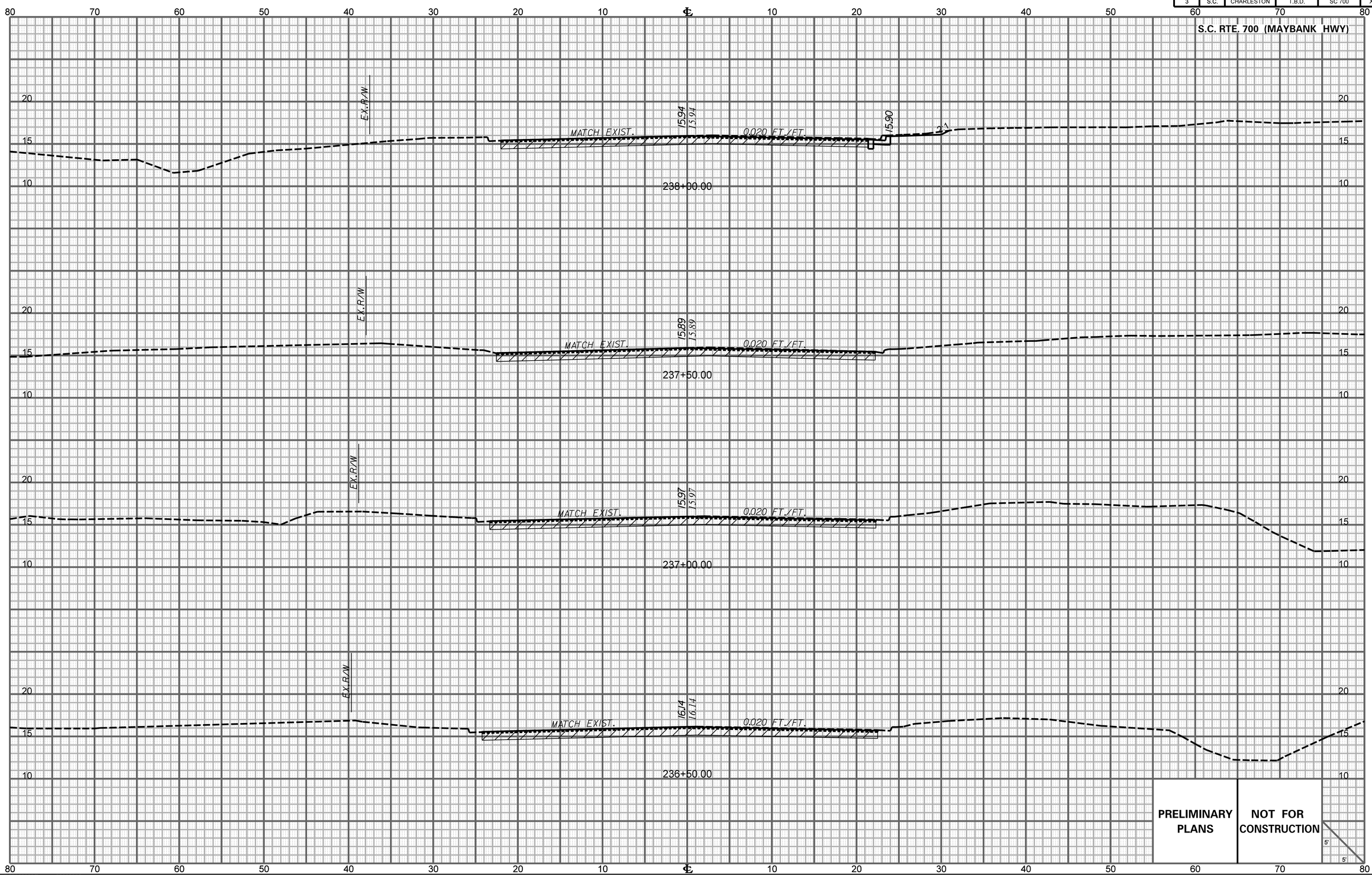

$$$$$$$path$$$$$$$$$filename$$$$$$$$
$$user$$
$$$date$$$$

X1_XS_Sheet_5x5

FED. RD. DIV. NO.	STATE	COUNTY	PROJECT ID	ROAD/ROUTE NO.	SHEET NO.
3	S.C.	CHARLESTON	T.B.D.	SC 700	X3

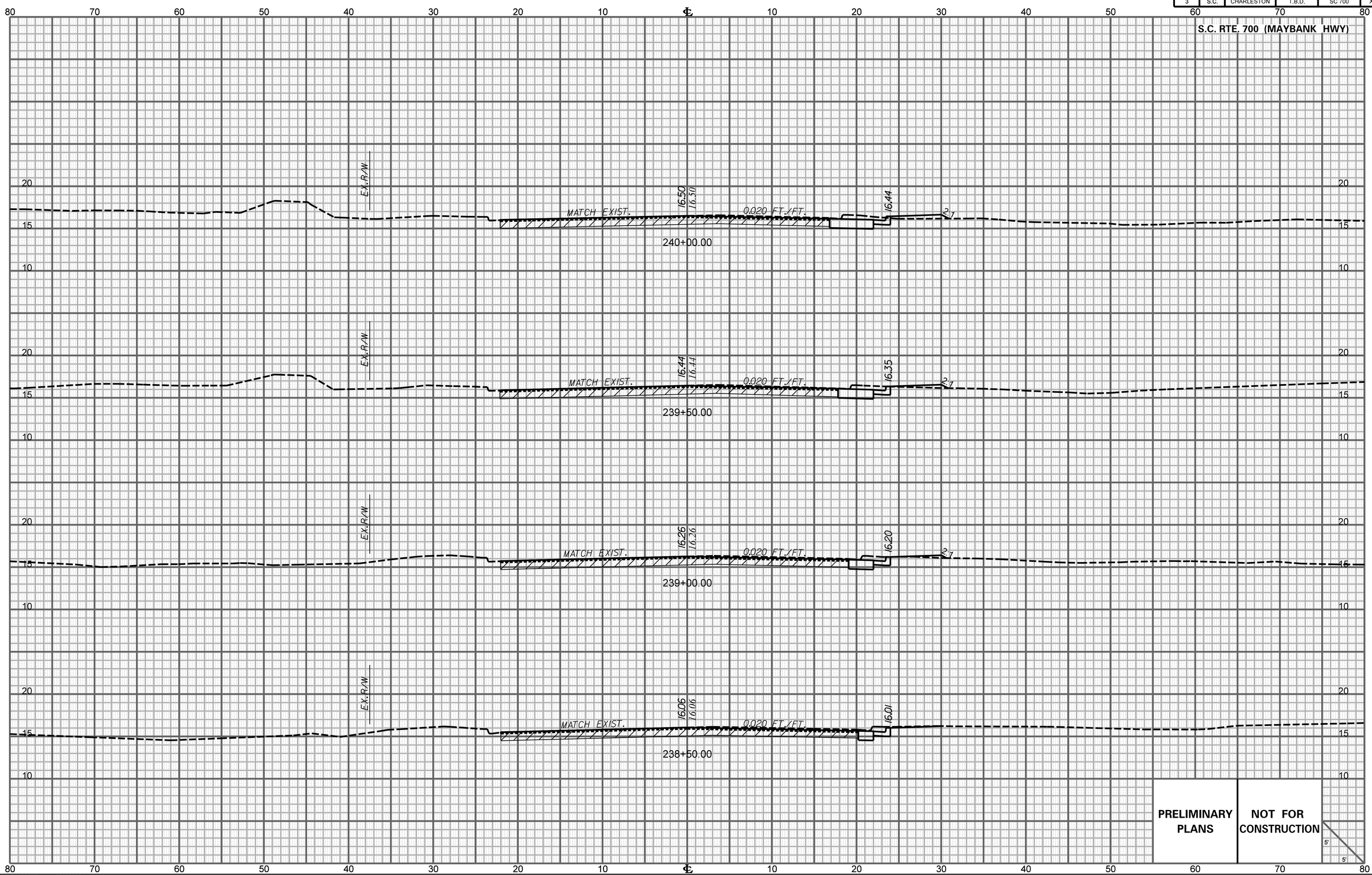

$$$$$$$path$$$$$$$$$filename$$$$$$$$
$$user$$
$$$date$$$$

X1_XS_Sheet_5x5

FED. RD. DIV. NO.	STATE	COUNTY	PROJECT ID	ROAD/ROUTE NO.	SHEET NO.
3	S.C.	CHARLESTON	T.B.D.	SC 700	X4

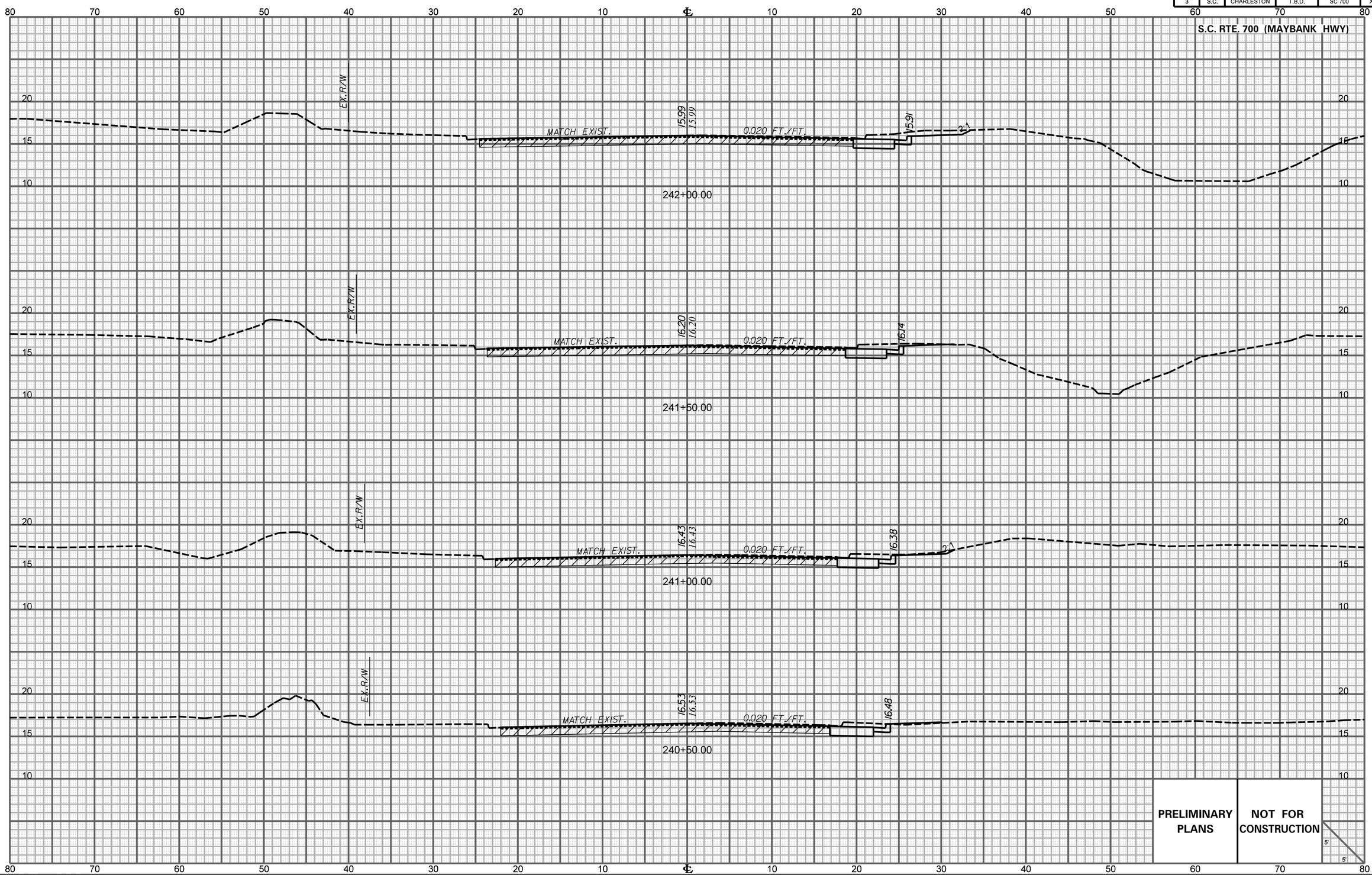

$$$$$$$path$$$$$$$$$filename$$$$$$$$
$$user$$
$$$date$$$$

X1_XS_Sheet_5x5

FED. RD. DIV. NO.	STATE	COUNTY	PROJECT ID	ROAD/ROUTE NO.	SHEET NO.
3	S.C.	CHARLESTON	T.B.D.	SC 700	X5

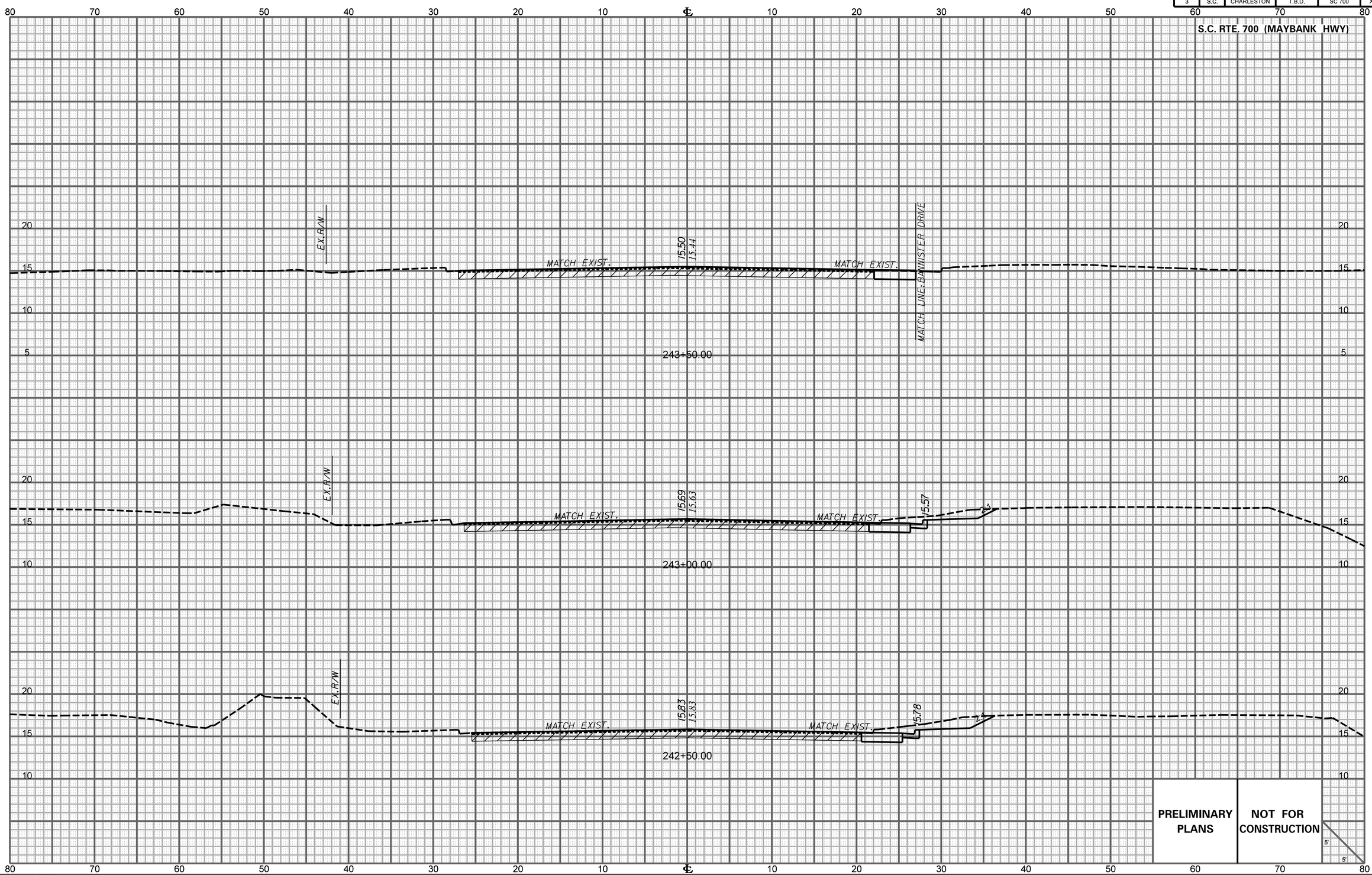

$$$$$$$path$$$$$$$$$filename$$$$$$$$
$$user$$
$$$date$$$$

X1_XS_Sheet_5x5

FED. RD. DIV. NO.	STATE	COUNTY	PROJECT ID	ROAD/ROUTE NO.	SHEET NO.
3	S.C.	CHARLESTON	T.B.D.	SC 700	X6

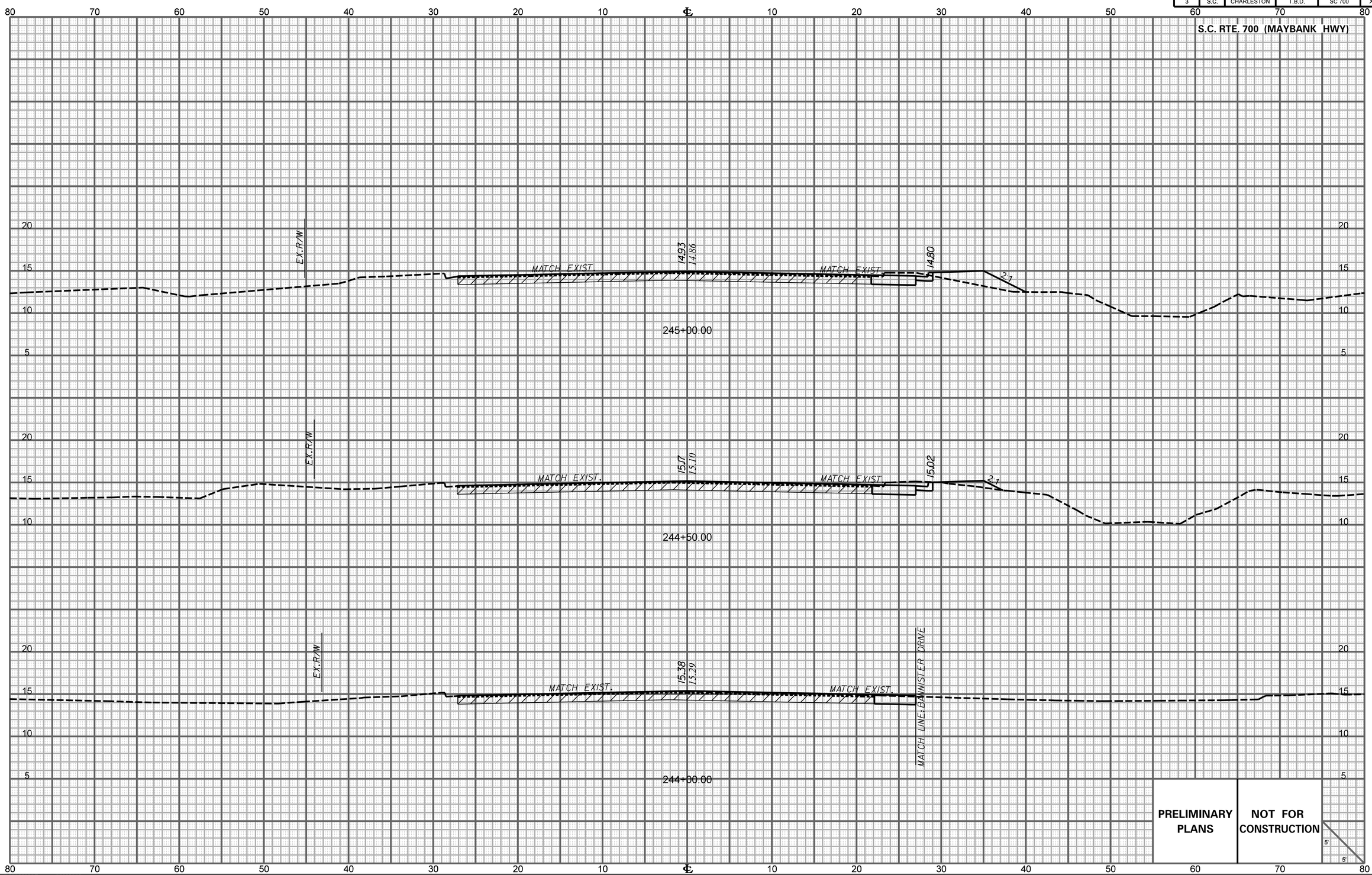

$$$$$$$path$$$$$$$$$filename$$$$$$$$
$$user$$
$$$date$$$$

X1_XS_Sheet_5x5

FED. RD. DIV. NO.	STATE	COUNTY	PROJECT ID	ROAD/ROUTE NO.	SHEET NO.
3	S.C.	CHARLESTON	T.B.D.	SC 700	X7

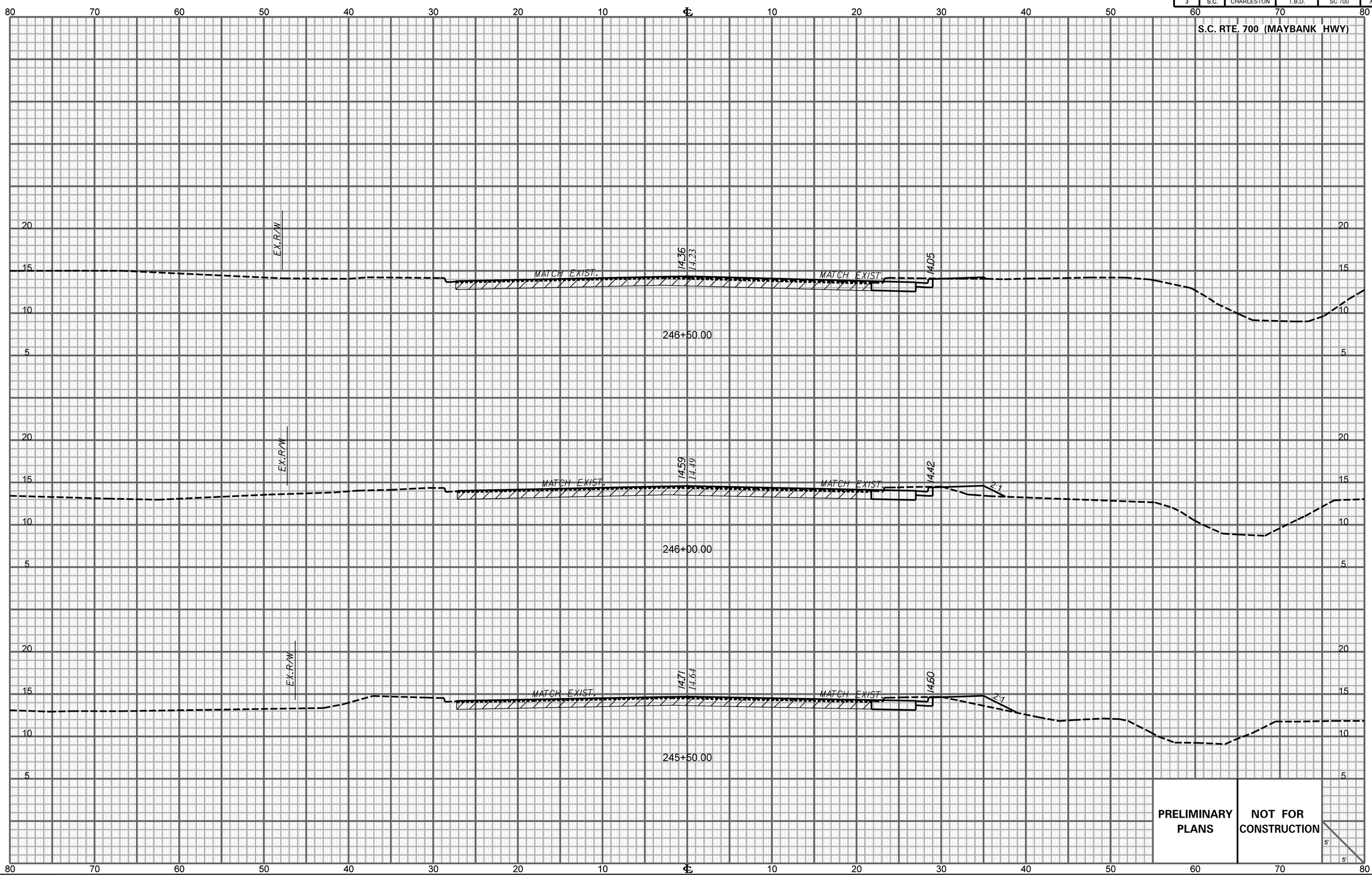

$$$$$$$path$$$$$$$$$filename$$$$$$$$
$$user$$
$$$date$$$$

X1_XS_Sheet_5x5

FED. RD. DIV. NO.	STATE	COUNTY	PROJECT ID	ROAD/ROUTE NO.	SHEET NO.
3	S.C.	CHARLESTON	T.B.D.	SC 700	X8

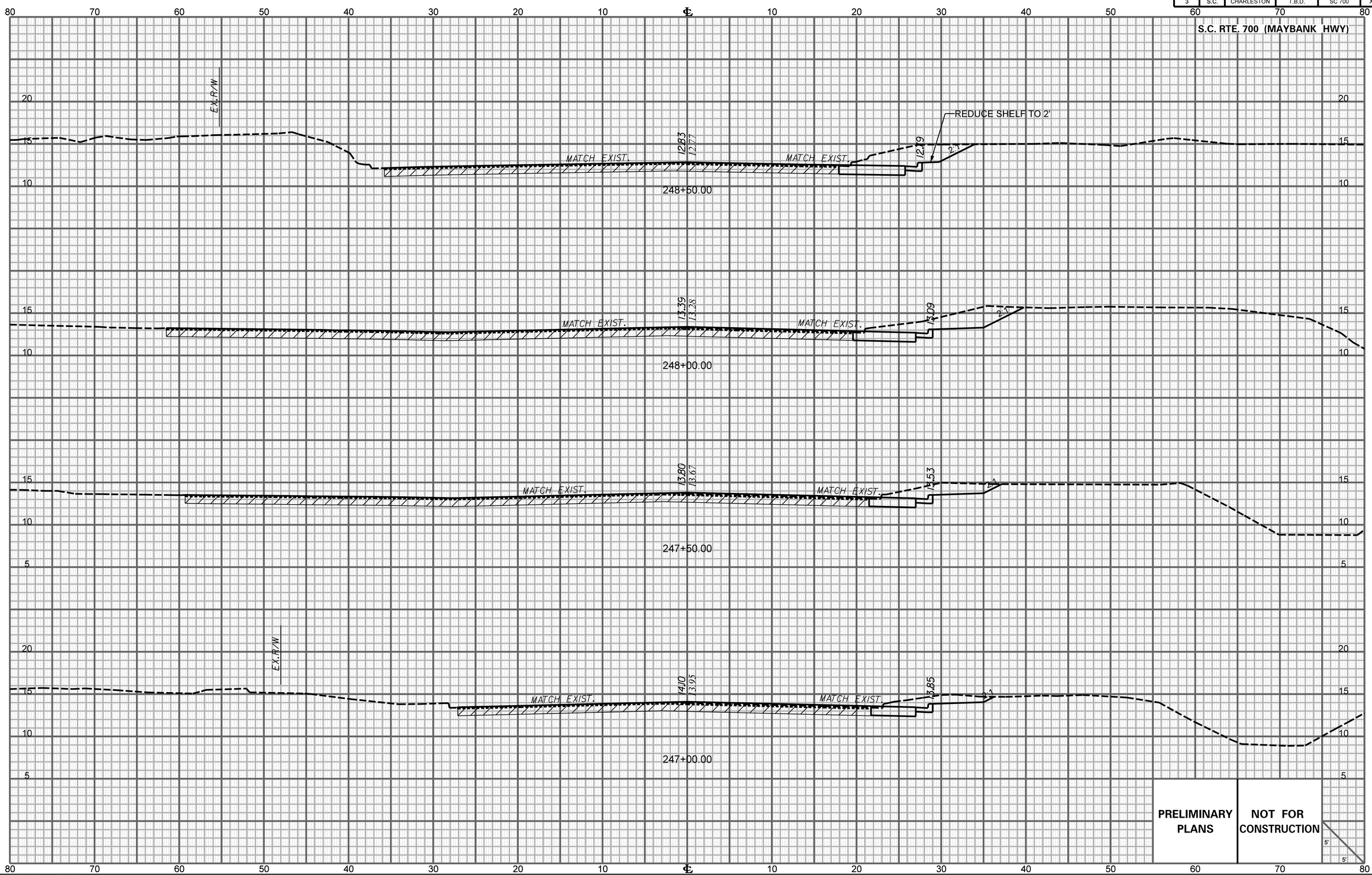

$$$$$$$path$$$$$$$$$filename$$$$$$$$
$$user$$
$$$date$$$$

X1_X8_Sheet_5x5

FED. RD. DIV. NO.	STATE	COUNTY	PROJECT ID	ROAD/ROUTE NO.	SHEET NO.
3	S.C.	CHARLESTON	T.B.D.	SC 700	X9

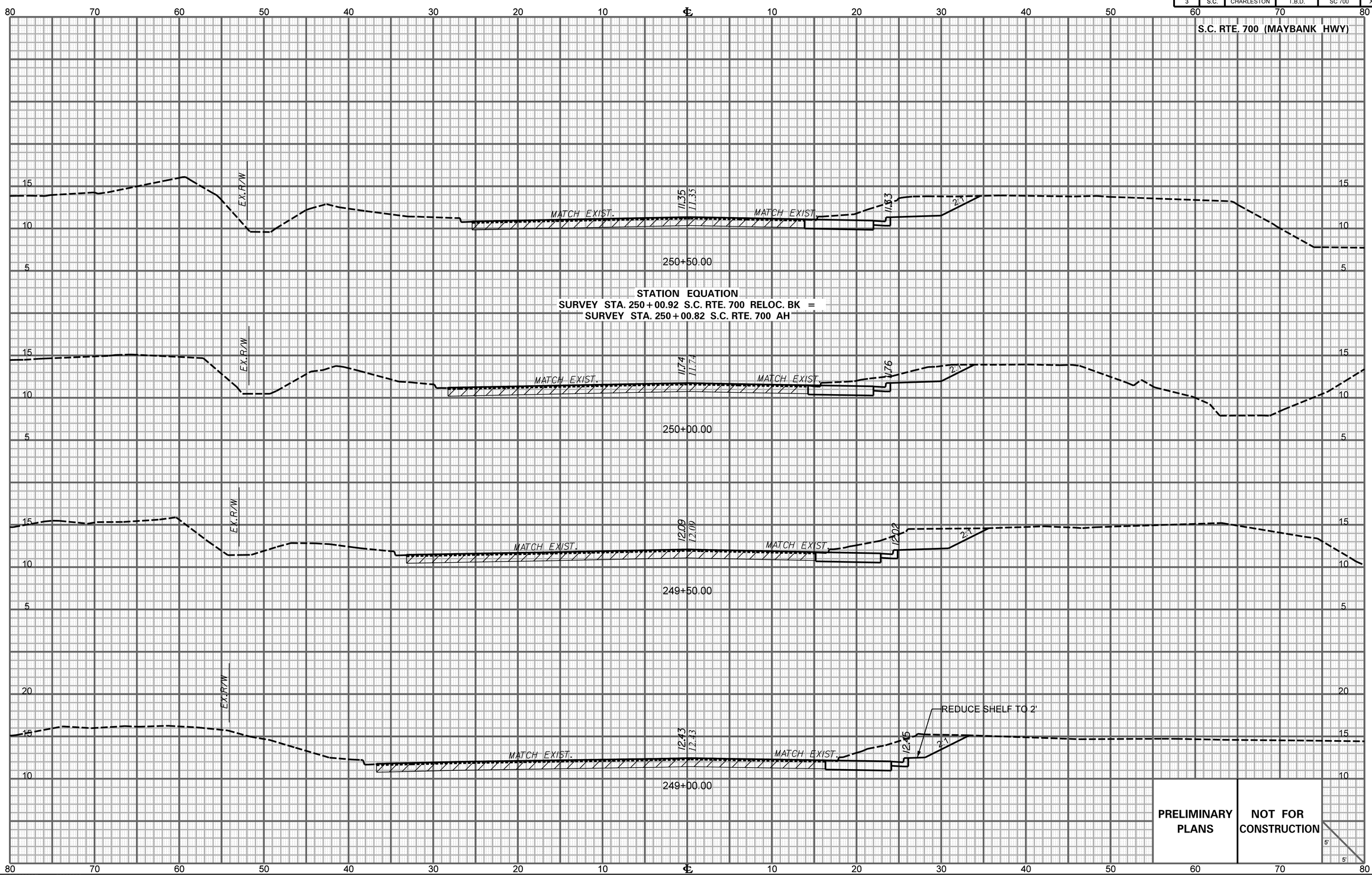

$$$$$$$path$$$$$$$$$filename$$$$$$$$
$$user$$
$$$date$$$$

X1_XS_Sheet_5x5

FED. RD. DIV. NO.	STATE	COUNTY	PROJECT ID	ROAD/ROUTE NO.	SHEET NO.
3	S.C.	CHARLESTON	T.B.D.	SC 700	X10

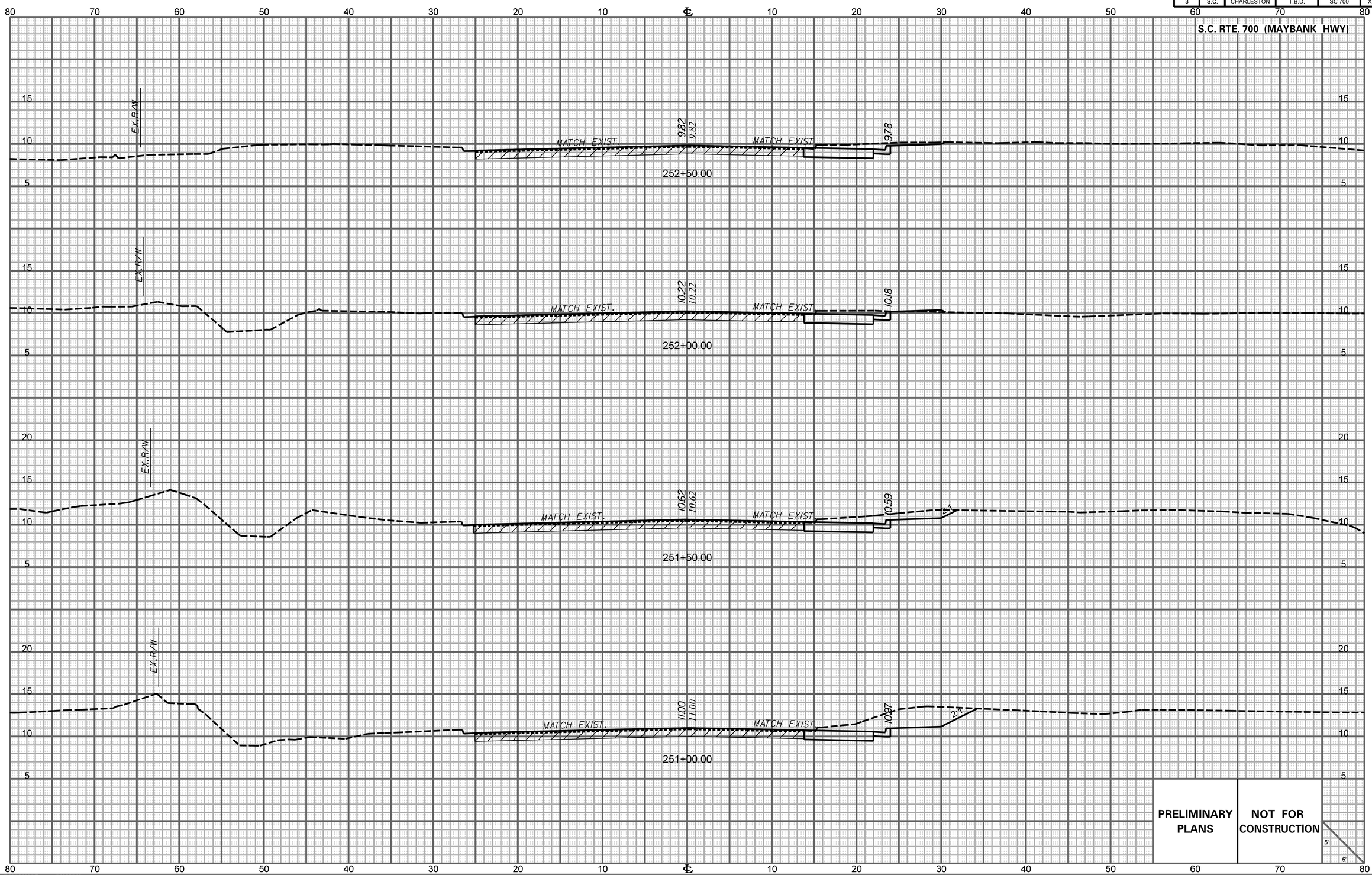

$$$$$$$path$$$$$$$$$filename$$$$$$$$
$$user$$
$$$date$$$$

X1_XS_Sheet_5x5

FED. RD. DIV. NO.	STATE	COUNTY	PROJECT ID	ROAD/ROUTE NO.	SHEET NO.
3	S.C.	CHARLESTON	T.B.D.	SC 700	X11

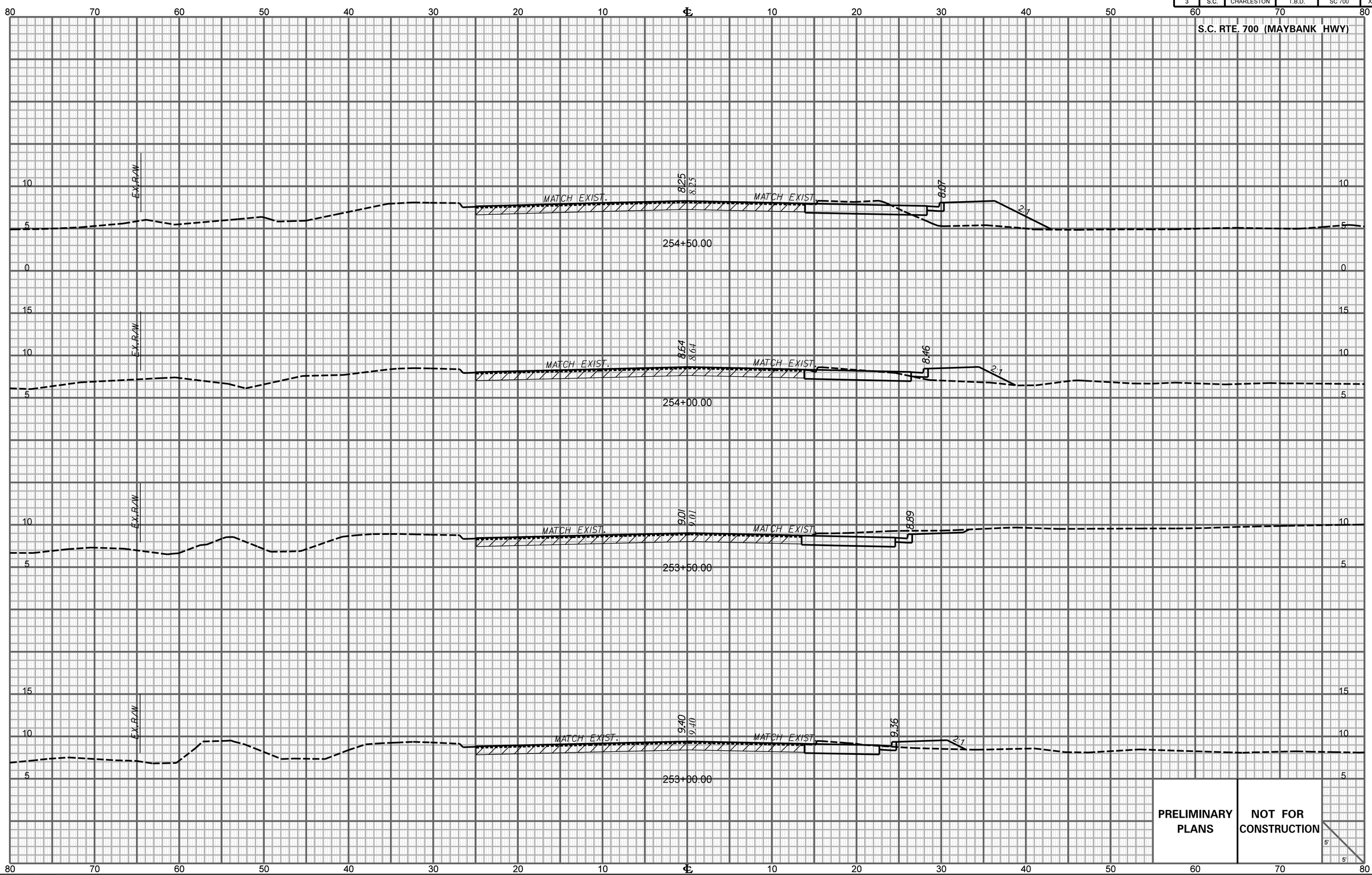

$$$$$$$path$$$$$$$$$filename$$$$$$$$
$$user$$
$$$date$$$$

X1_XS_Sheet_5x5

FED. RD. DIV. NO.	STATE	COUNTY	PROJECT ID	ROAD/ROUTE NO.	SHEET NO.
3	S.C.	CHARLESTON	T.B.D.	SC 700	X12

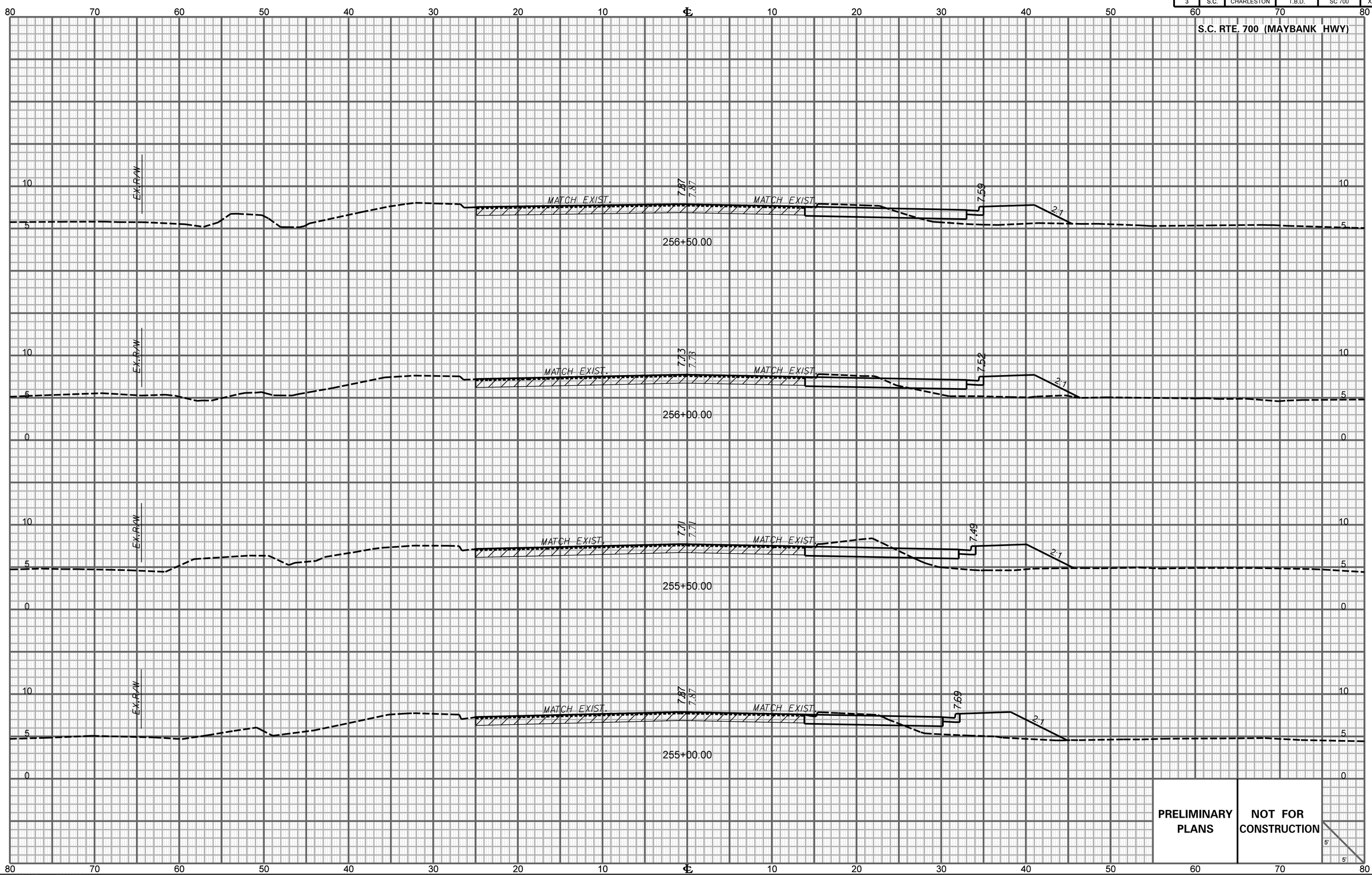

$$$$$$$path$$$$$$$$$filename$$$$$$$$
$$user$$
$$$date$$$$

X1_XS_Sheet_5x5

FED. RD. DIV. NO.	STATE	COUNTY	PROJECT ID	ROAD/ROUTE NO.	SHEET NO.
3	S.C.	CHARLESTON	T.B.D.	SC 700	X13

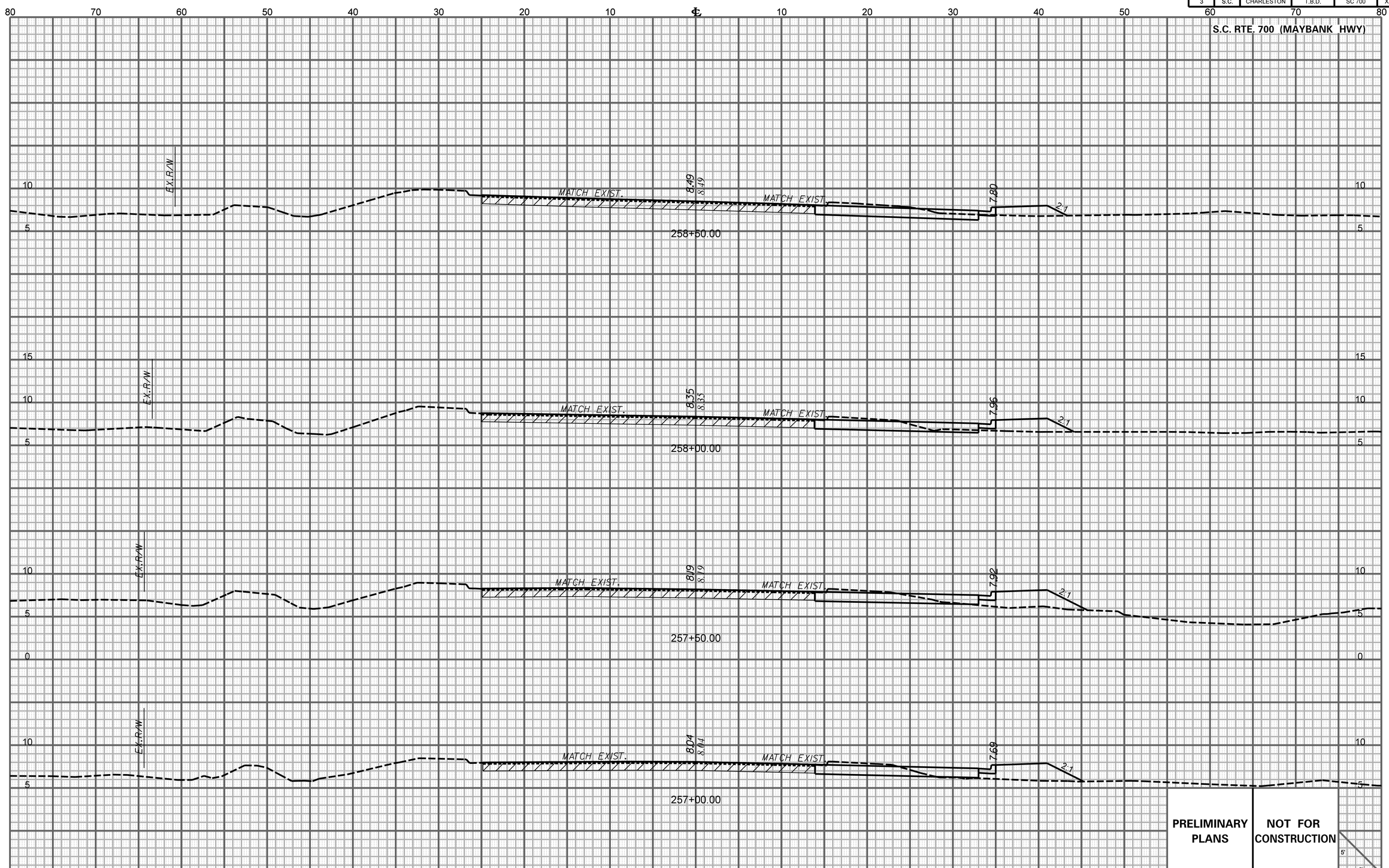

$$$$$$$path$$$$$$$$$filename$$$$$$$$
$$user$$
$$$date$$$$

X1_XS_Sheet_5xS

FED. RD. DIV. NO.	STATE	COUNTY	PROJECT ID	ROAD/ROUTE NO.	SHEET NO.
3	S.C.	CHARLESTON	T.B.D.	SC 700	X14

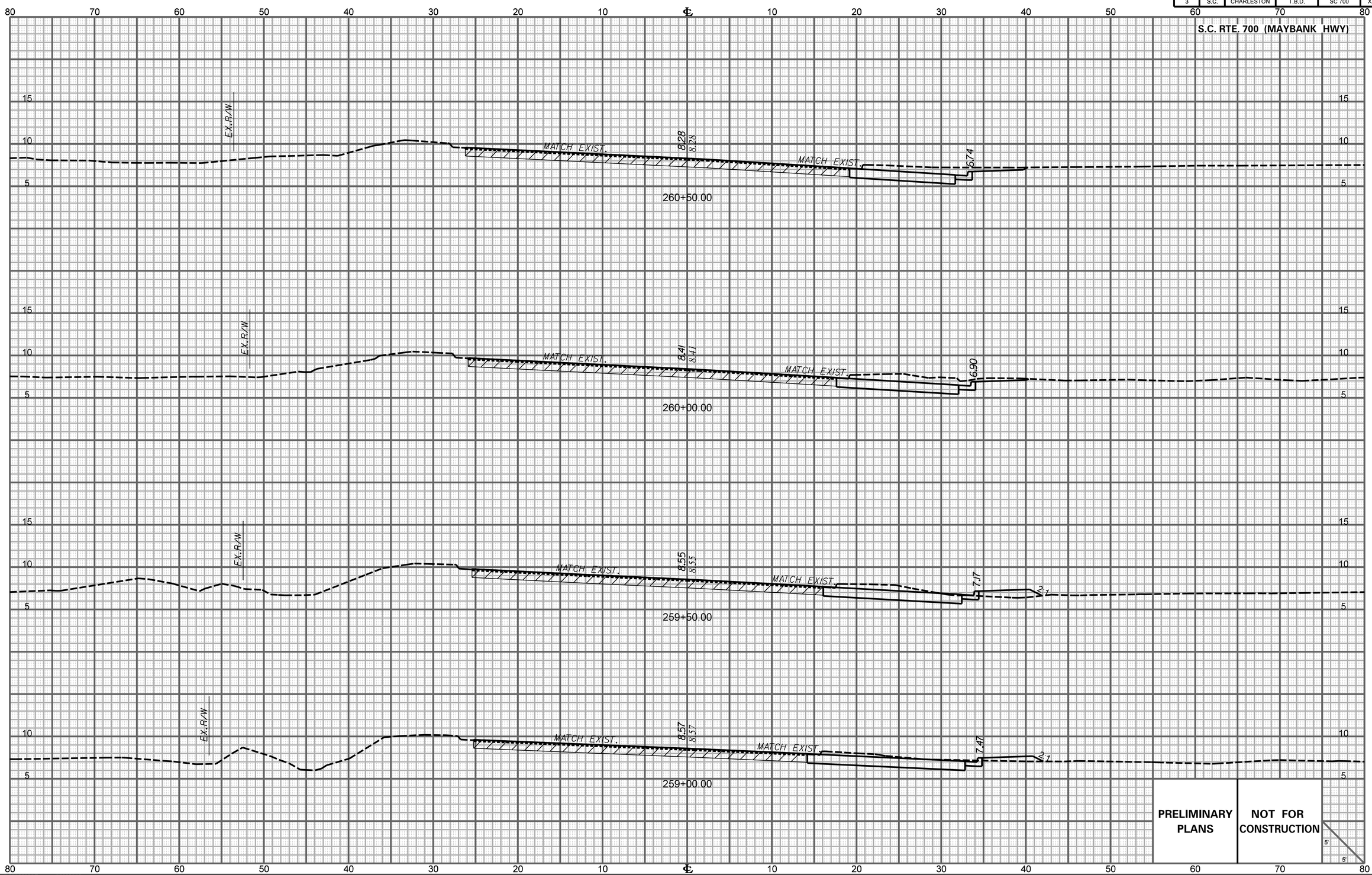

$$$$$$$path$$$$$$$$$filename$$$$$$$$
$$user$$
$$$date$$$$

X1_XS_Sheet_5x5

FED. RD. DIV. NO.	STATE	COUNTY	PROJECT ID	ROAD/ROUTE NO.	SHEET NO.
3	S.C.	CHARLESTON	T.B.D.	SC 700	X15

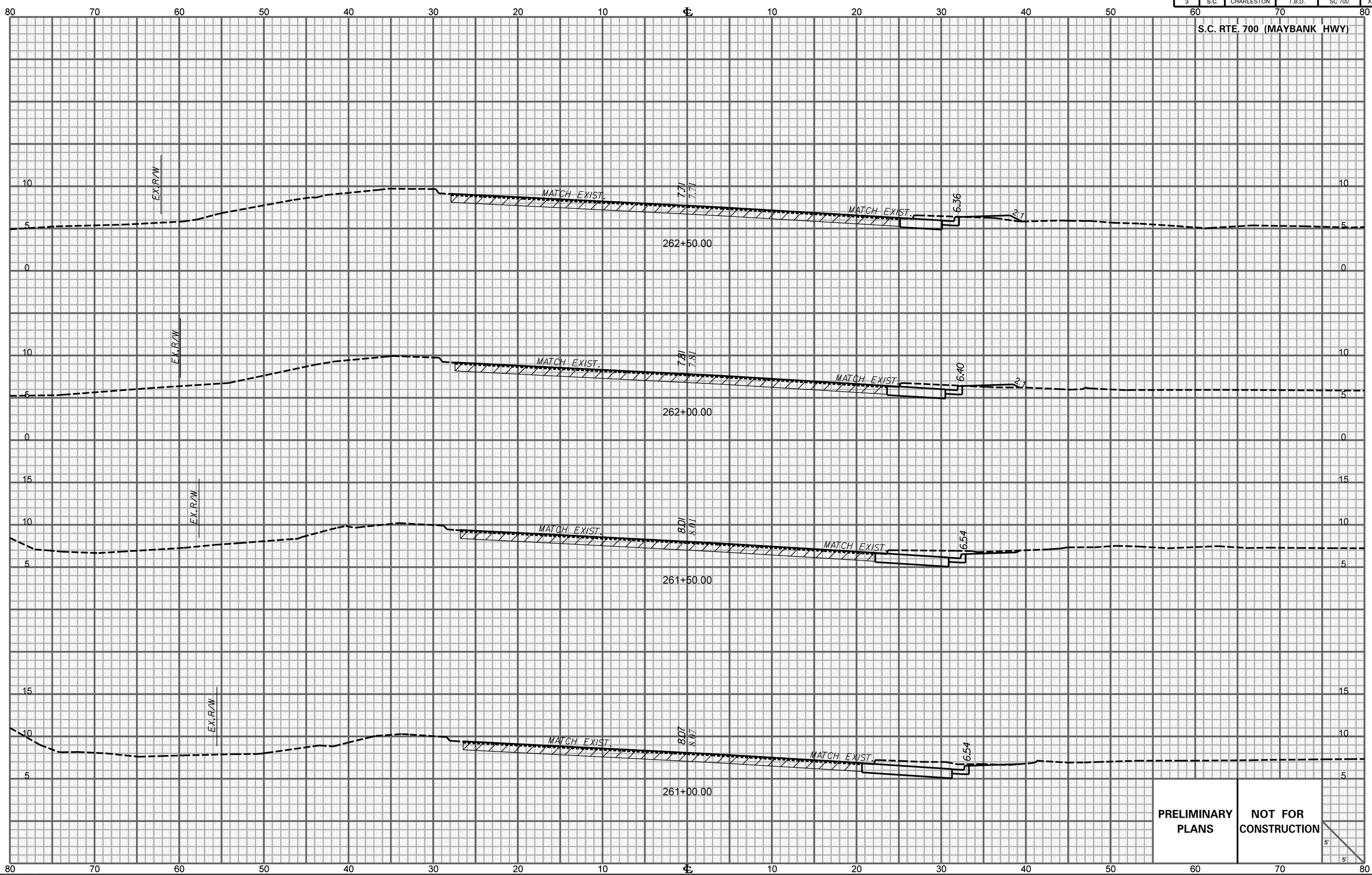

$$$$$$$path$$$$$$$$$filename$$$$$$$$
$$user$$
$$$date$$$$

X1_XS_Sheet_5x5

FED. RD. DIV. NO.	STATE	COUNTY	PROJECT ID	ROAD/ROUTE NO.	SHEET NO.
3	S.C.	CHARLESTON	T.B.D.	SC 700	X16

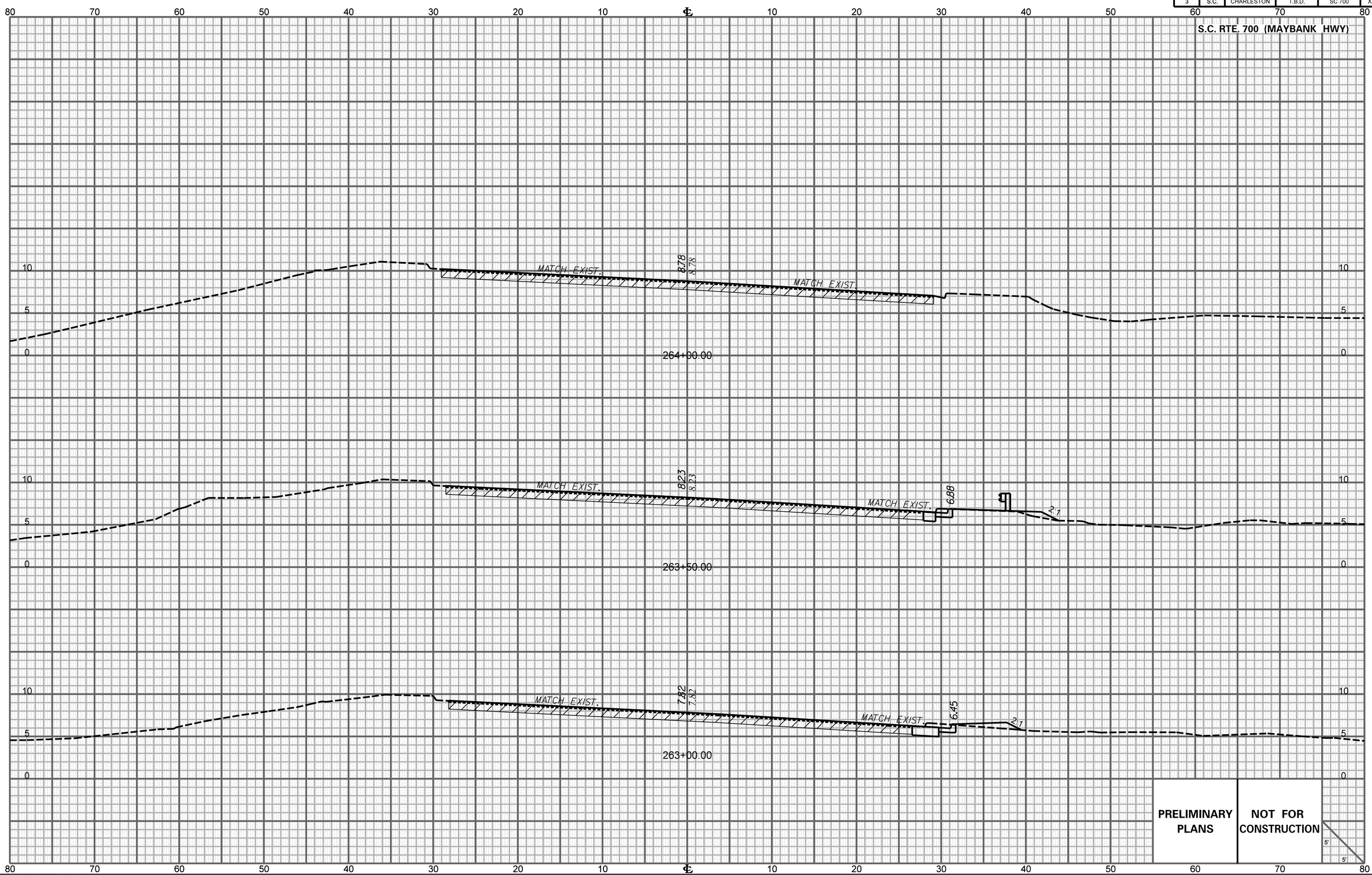

$$$$$$$path$$$$$$$$$filename$$$$$$$$
$$user$$
$$$date$$$$

X1_XS_Sheet_5x5

FED. RD. DIV. NO.	STATE	COUNTY	PROJECT ID	ROAD/ROUTE NO.	SHEET NO.
3	S.C.	CHARLESTON	T.B.D.	SC 700	X17



$$$$$$$path$$$$$$$$$filename$$$$$$$$
$$user$$
$$$date$$$$

X1_XS_Sheet_5x5

FED. RD. DIV. NO.	STATE	COUNTY	PROJECT ID	ROAD/ROUTE NO.	SHEET NO.
3	S.C.	CHARLESTON	T.B.D.	SC 700	X18



$$$$$$$path$$$$$$$$filename$$$$$$$$
$$user$$
$$$date$$$$

X1_XS_Sheet_5x5

FED. RD. DIV. NO.	STATE	COUNTY	PROJECT ID	ROAD/ROUTE NO.	SHEET NO.
3	S.C.	CHARLESTON	T.B.D.	SC 700	X19

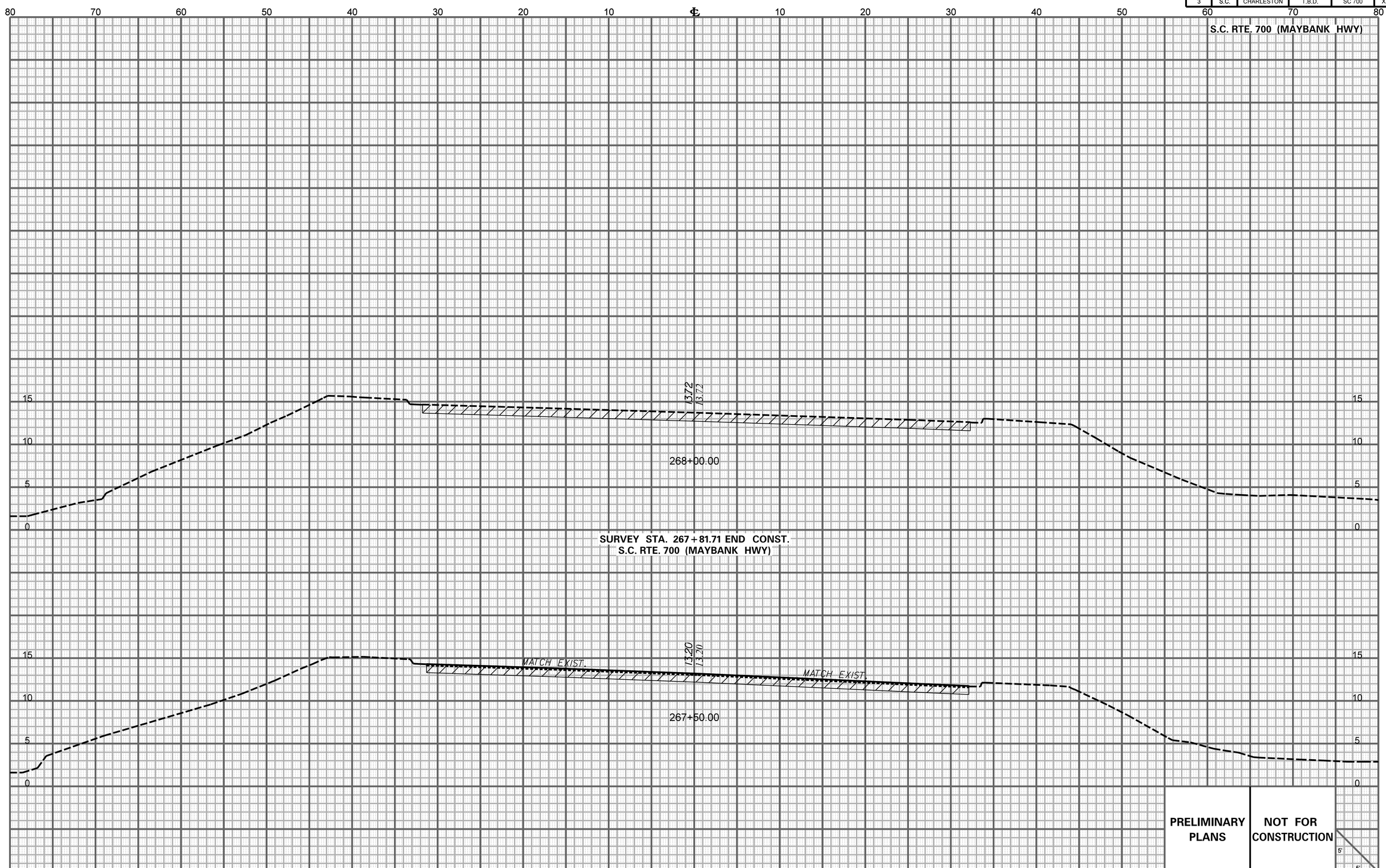

$$$$$$$path$$$$$$$$$filename$$$$$$$$
$$user$$
$$$date$$$$

X1_X3_Sheet_5x5